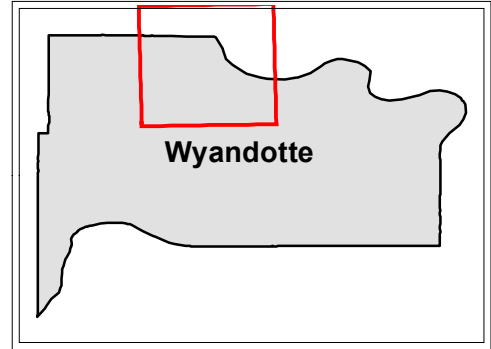


2020 Special Provisions Flood Statement Wyandotte County, Kansas 6/30 Filing

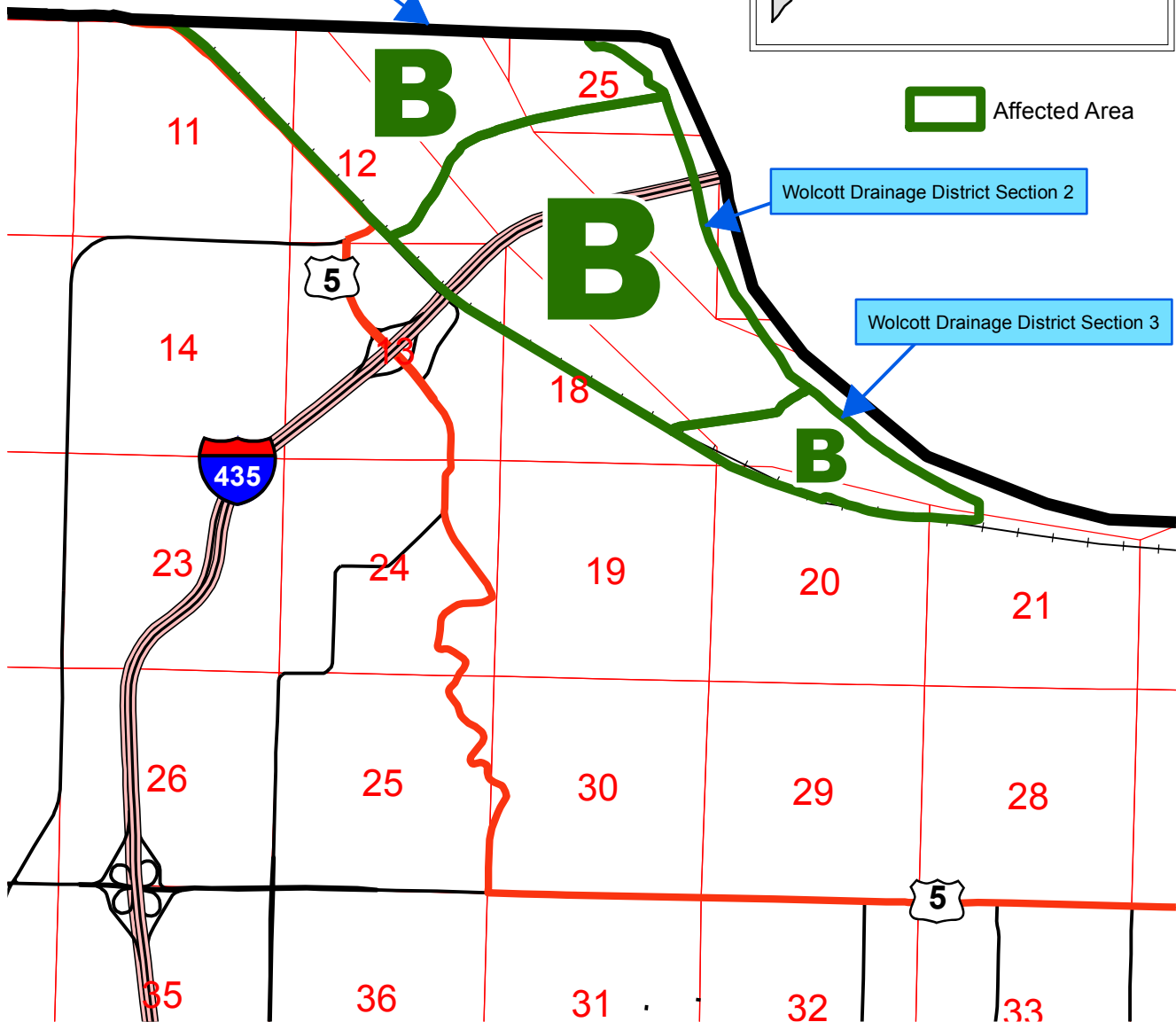
R23E

R24E



Wyandotte

Wolcott Drainage District Section 1



Affected Area

Wolcott Drainage District Section 2


Wolcott Drainage District Section 3

T10S

This map is effective after the latter of the sales closing date or earliest planting date if the levee breaches are not repaired to prior specifications by that date.

Source: Risk Management Agency

Map Created by: RMA, Topeka Regional Office, Topeka, KS
 Map Creation Date: 9/9/2019 8:49:59 AM
 Map Projection: NAD 1983 UTM Zone 15N
 Projection: Transverse Mercator/North American 1983



The information displayed in this map is intended to serve as an aid in displaying data provided or stored by the Risk Management Agency. It does not modify, replace, or supersede any USDA published policy provisions or procedures.