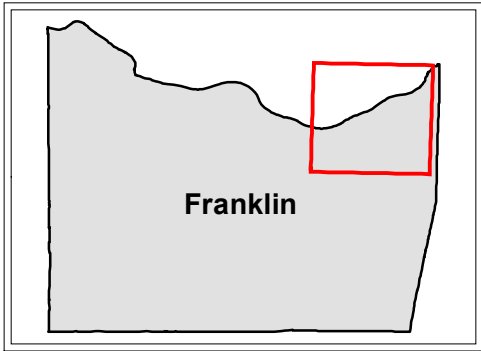


2018 Special Provisions Flood Statement Franklin County, Missouri

R1E

R2E

T45N



Franklin

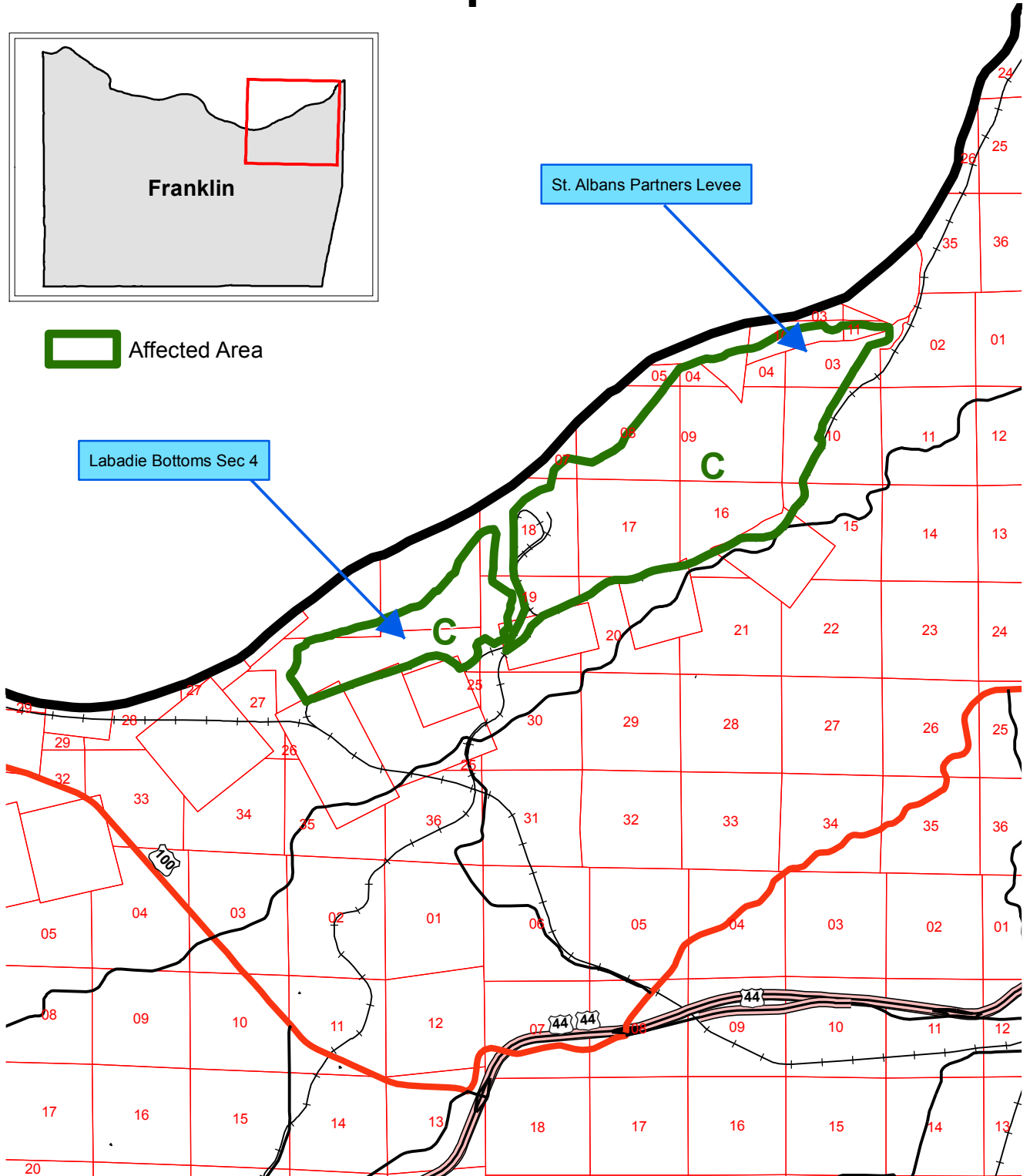
Affected Area

Labadie Bottoms Sec 4

St. Albans Partners Levee

T44N

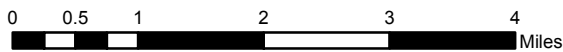
T43N



This map is effective after the latter of the sales closing date or earliest planting date if the levee breaches are not repaired to prior specifications by that date.

Source: Risk Management Agency

Map Created by: RMA, Topeka Regional Office, Topeka, KS
Map Creation Date: 3/7/2018 10:58:27 AM
Map Projection: NAD 1983 UTM Zone 15N
Projection: Transverse Mercator/North American 1983



The information displayed in this map is intended to serve as an aid in displaying data provided or stored by the Risk Management Agency. It does not modify, replace, or supersede any USDA published policy provisions or procedures.