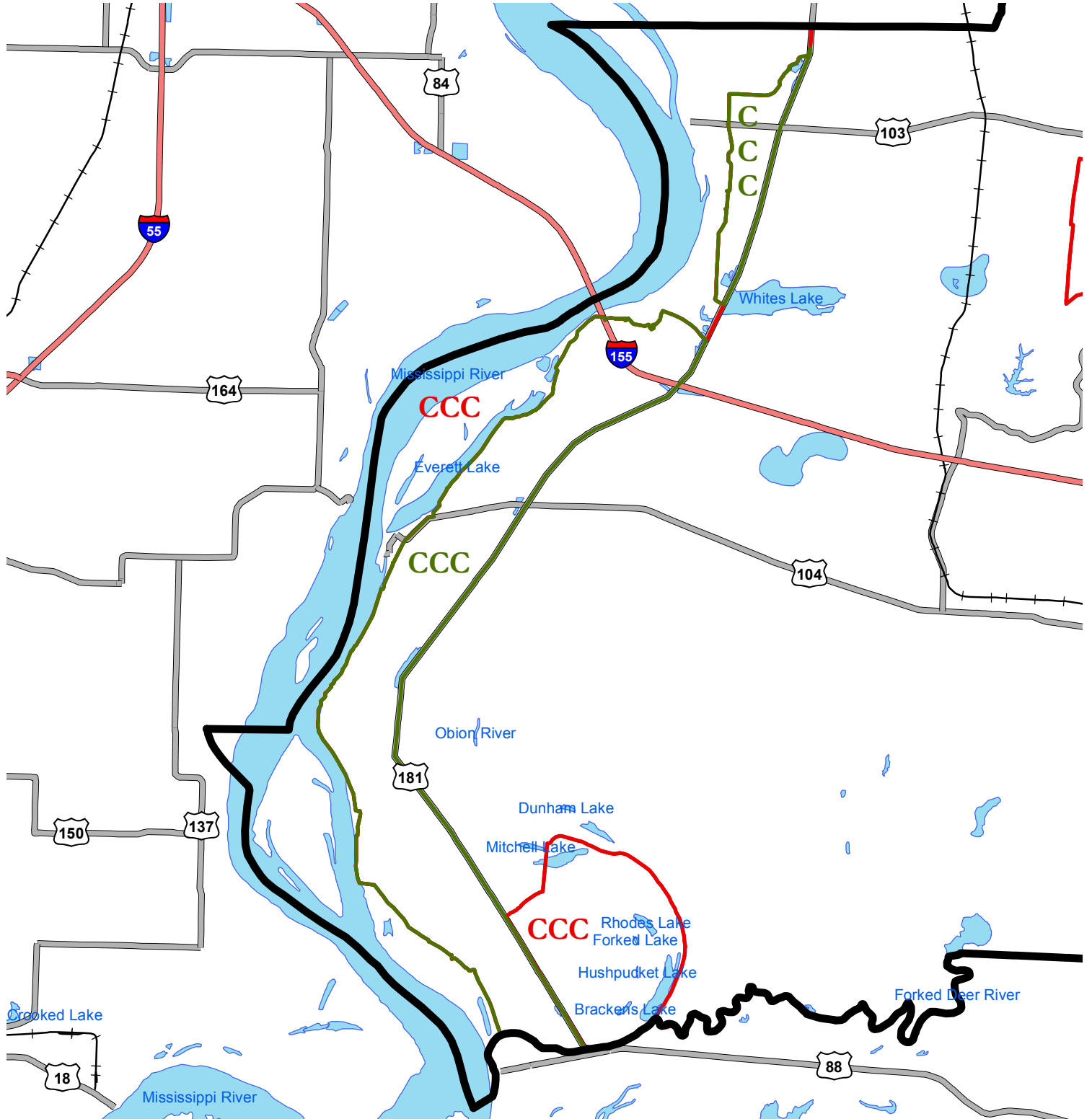




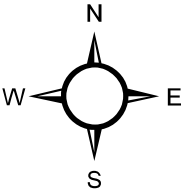


# 2012 Special Provisions Flood Statement Dyer County, Tennessee



-  Dyer\_Cnty
-  Levee\_Break\_Flooded\_Area
-  Dyer\_Cnty\_HR



This map is effective the latter of the Sales Closing Date or the Earliest Planting Date if the levee breaches are not repaired to prior specifications by the latter date.