Map Index

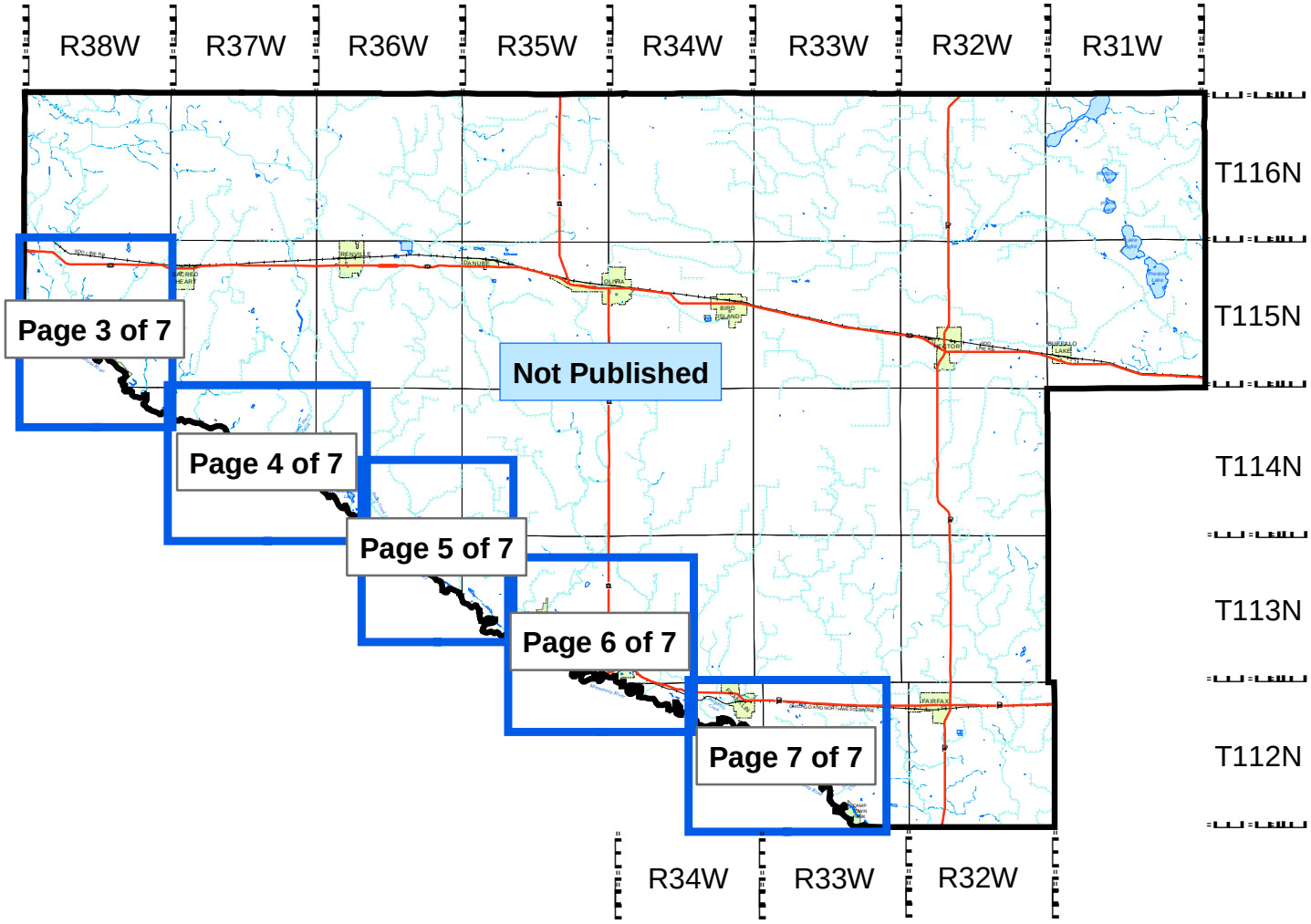
R38W
R37W
R36W
R35W
R34W
R33W
R32W
R31W
T116N
T115N
T114N
T113N
T112N
Page 3 of 7
Page 4 of 7
Page 5 of 7
Page 6 of 7
Page 7 of 7
Not Published
R34W
R33W
R32W

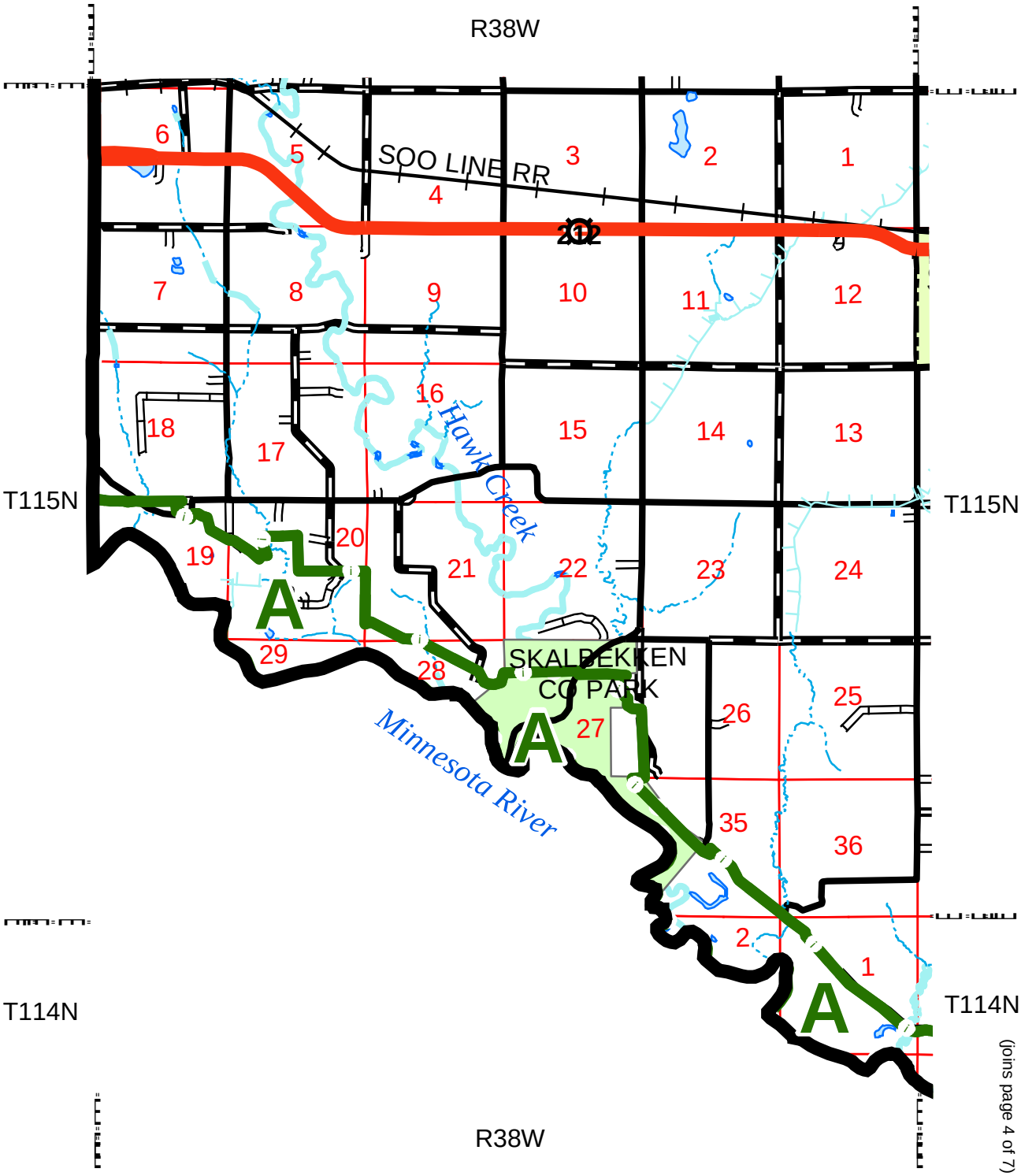

RMA Area Line

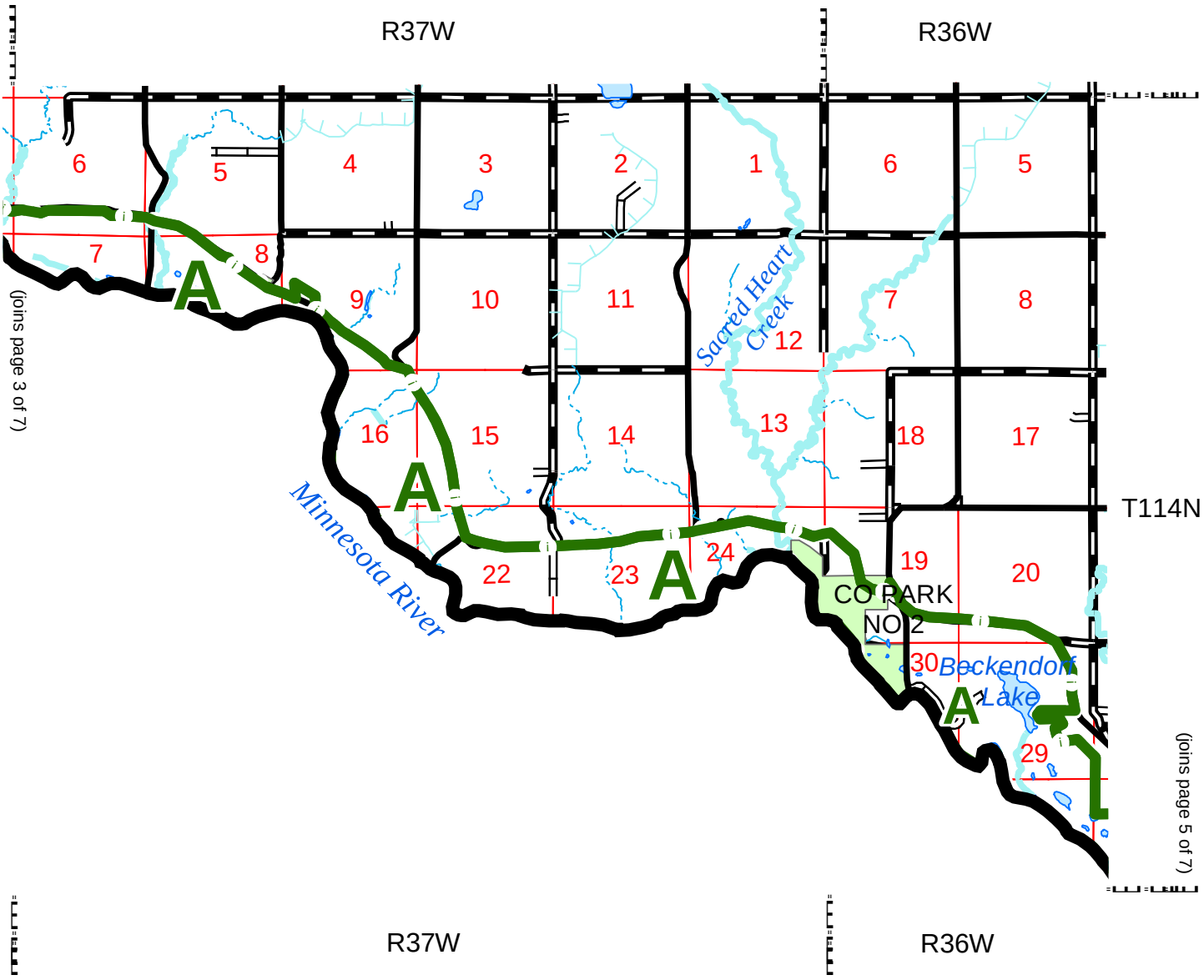

RMA Area Line

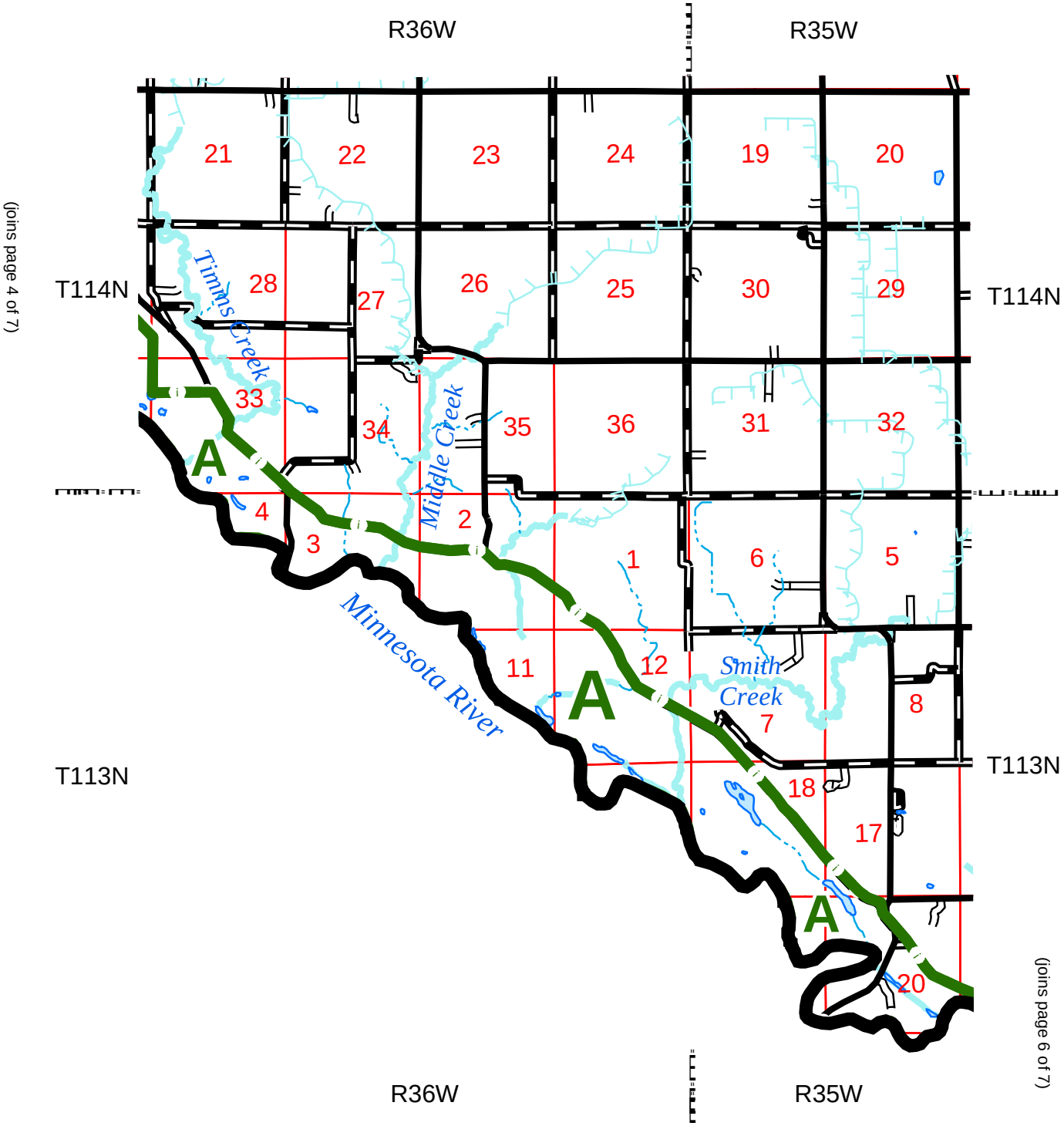
R36W
R35W
T114N
T113N
21
22
23
24
19
20
28
27
26
25
30
29
33
34
35
36
31
32
4
3
2
1
6
5
11
12
7
8
18
17
20
Timms Creek
Middle Creek
Minnesota River
Smith Creek
A
A
A
(joins page 4 of 7)
(joins page 6 of 7)
RMA Area Line

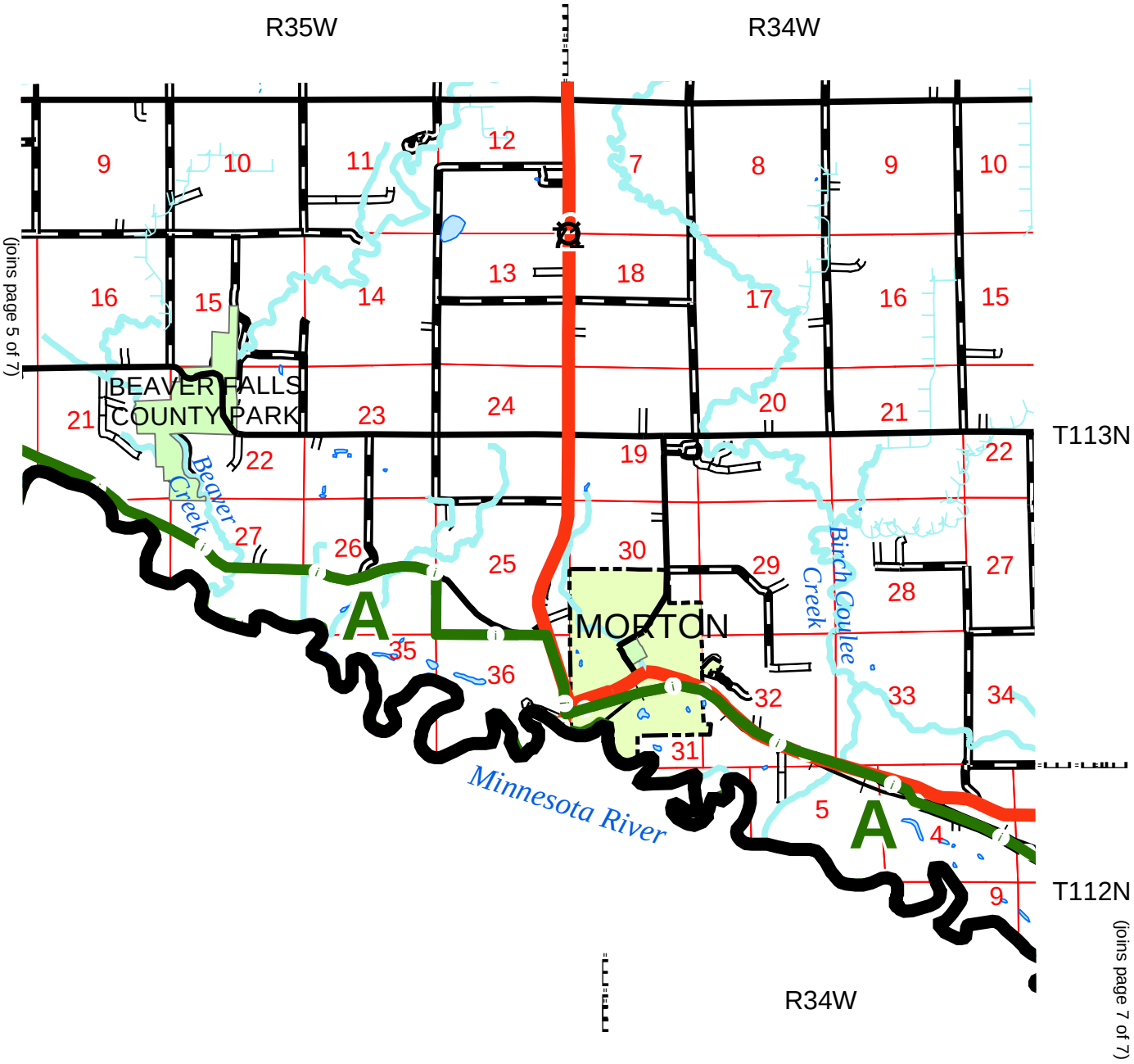

RMA Area Line

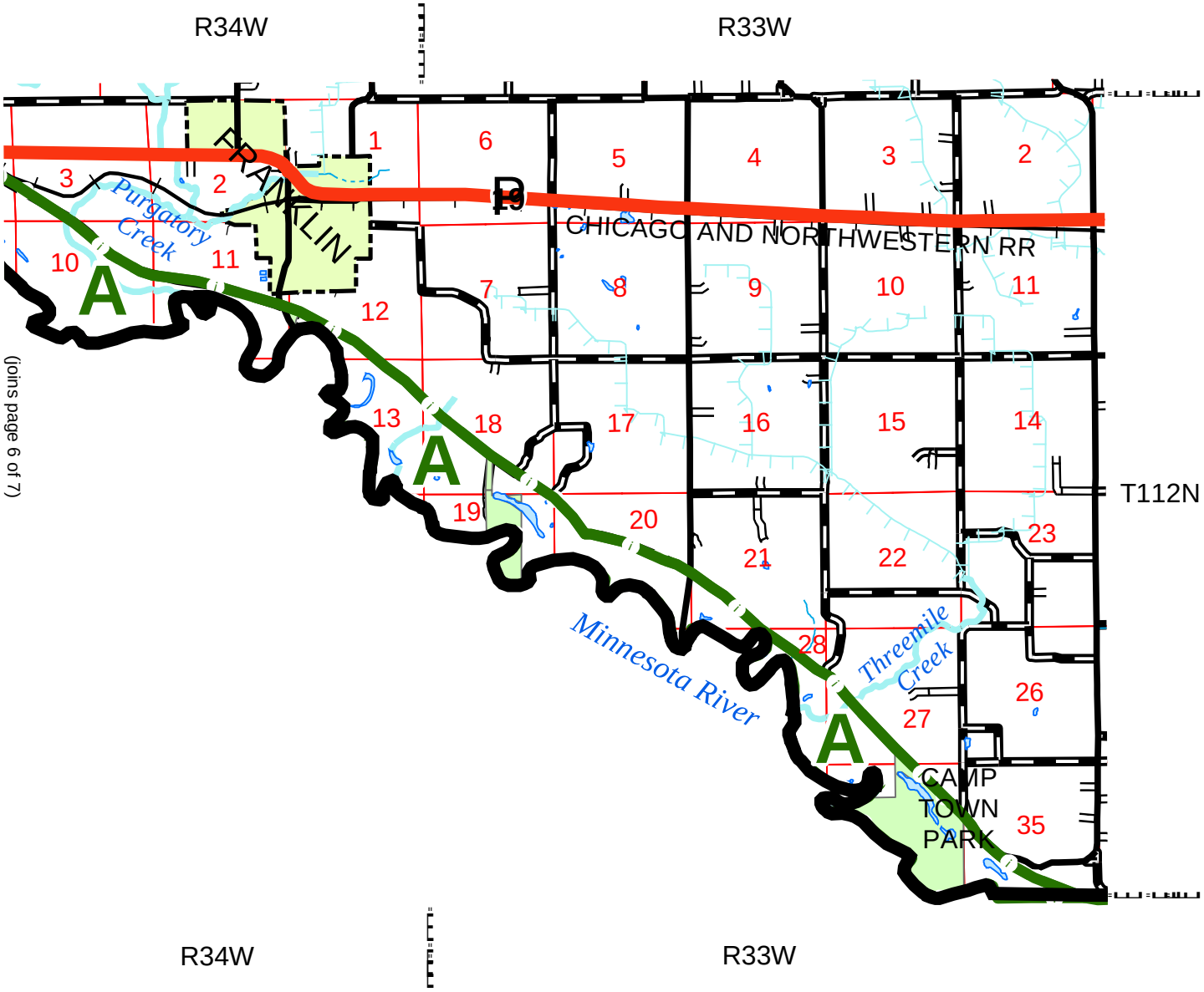

RMA Area Line