Map Index

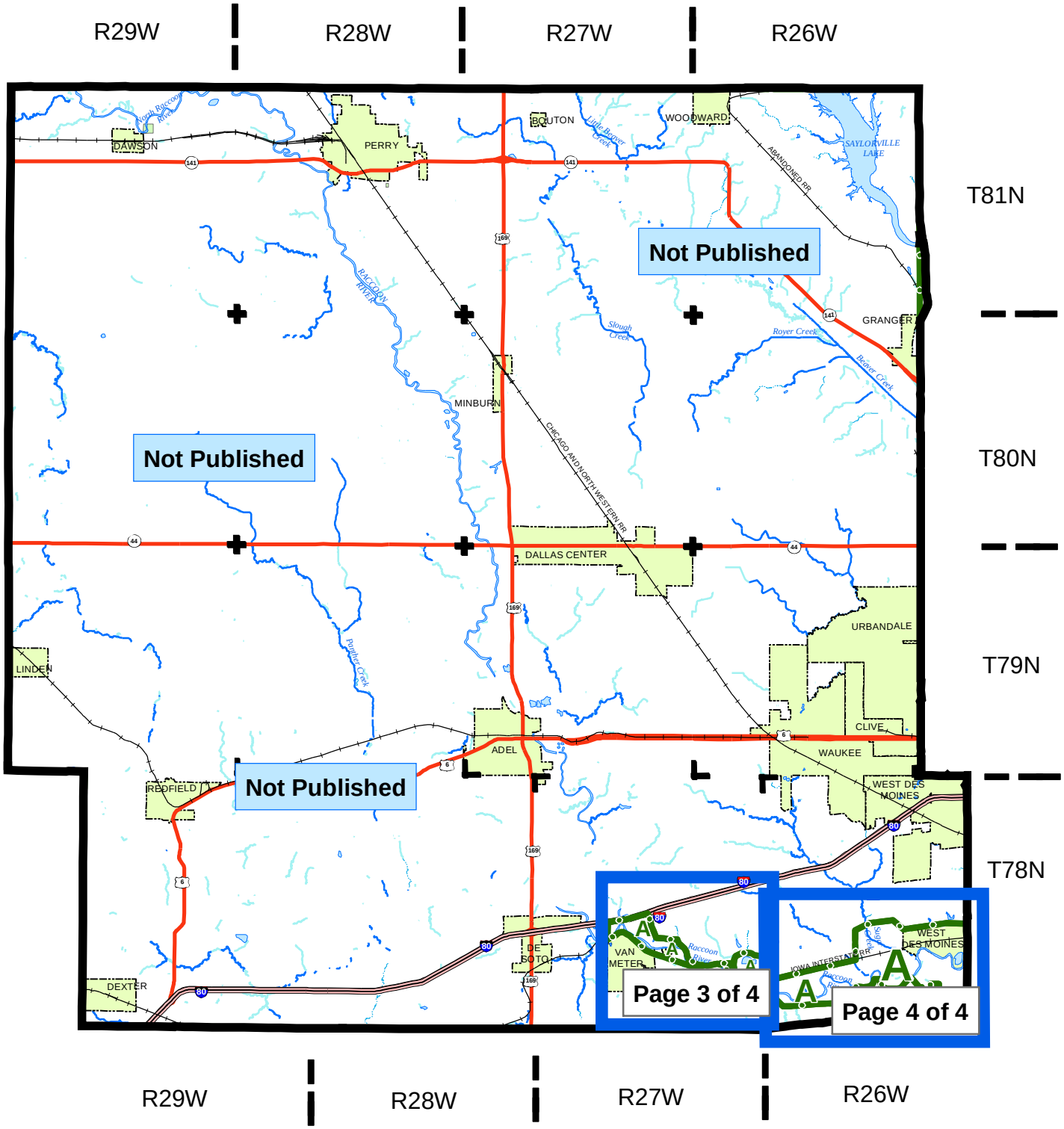
R29W
R28W
R27W
R26W
T81N
T80N
T79N
T78N
Not Published
Not Published
Not Published
DAWSON
PERRY
BOUTON
WOODWARD
SAYLORVILLE LAKE
ABANDONED RR
GRANGER
Royer Creek
Beaver Creek
Slough Creek
Little Beaver Creek
North Raccoon River
RACCOON RIVER
MINBURN
CHICAGO AND NORTH WESTERN RR
DALLAS CENTER
URBANDALE
LINDEN
Poplar Creek
CLIVE
WAUKEE
ADEL
REDFIELD
WEST DES MOINES
DE SOTO
VAN METER
DEXTER
IOWA INTERSTATE RRR
Page 3 of 4
Page 4 of 4

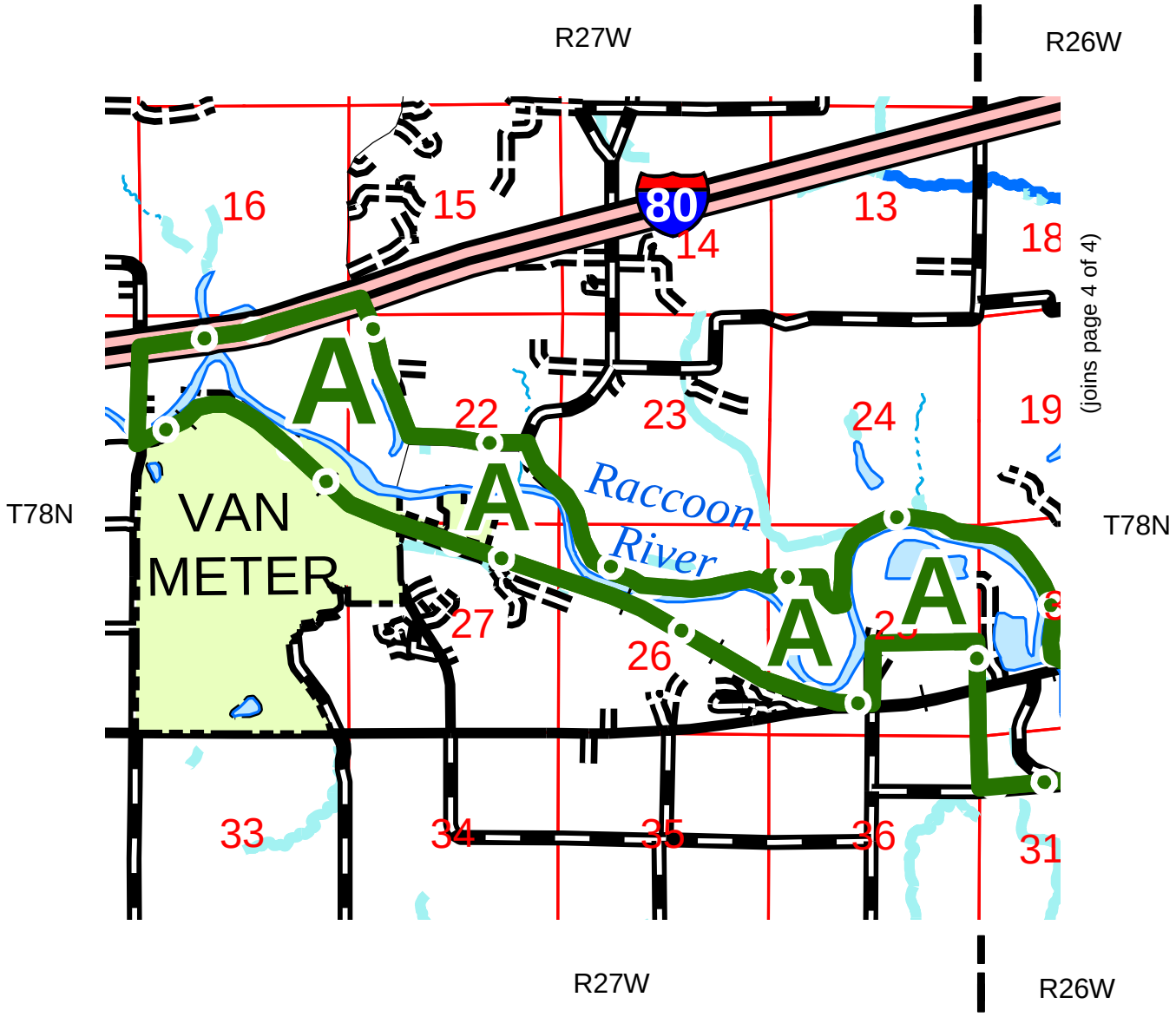

RMA Area Line

R26W

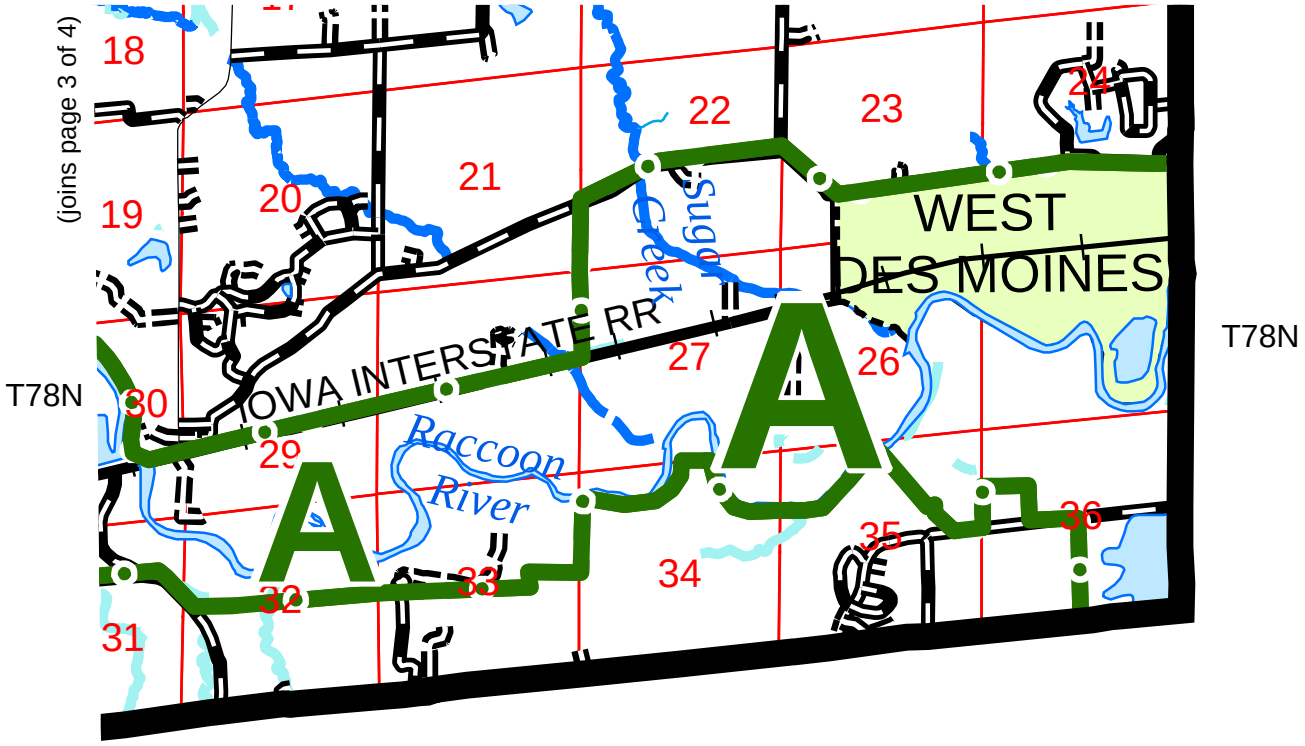

R26W

RMA Area Line