Map Index

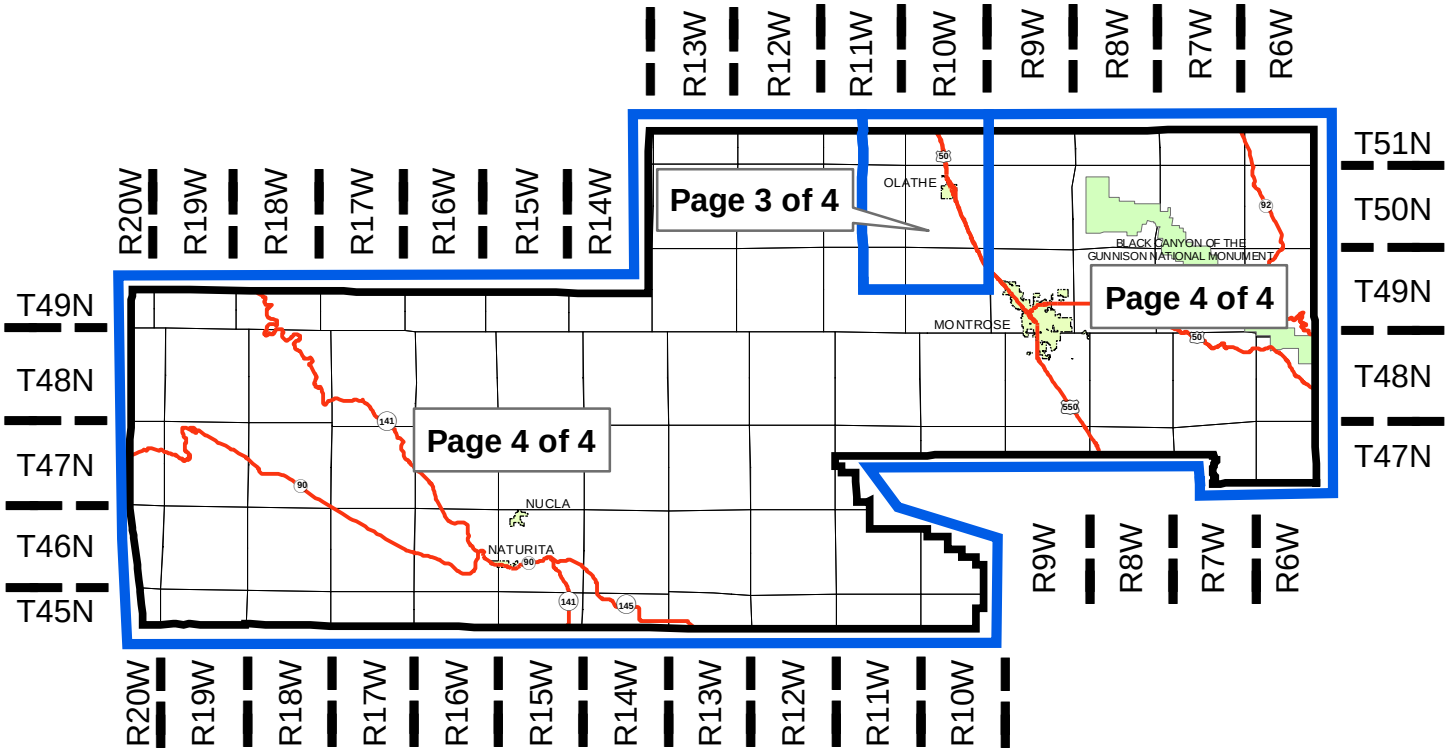
R13W
R12W
R11W
R10W
R9W
R8W
R7W
R6W
T51N
T50N
T49N
T48N
T47N
R20W
R19W
R18W
R17W
R16W
R15W
R14W
T49N
T48N
T47N
T46N
T45N
Page 3 of 4
OLATHE
BLACK CANYON OF THE GUNNISON NATIONAL MONUMENT
Page 4 of 4
MONTROSE
Page 4 of 4
NUCLA
NATURITA
R9W
R8W
R7W
R6W
R20W
R19W
R18W
R17W
R16W
R15W
R14W
R13W
R12W
R11W
R10W

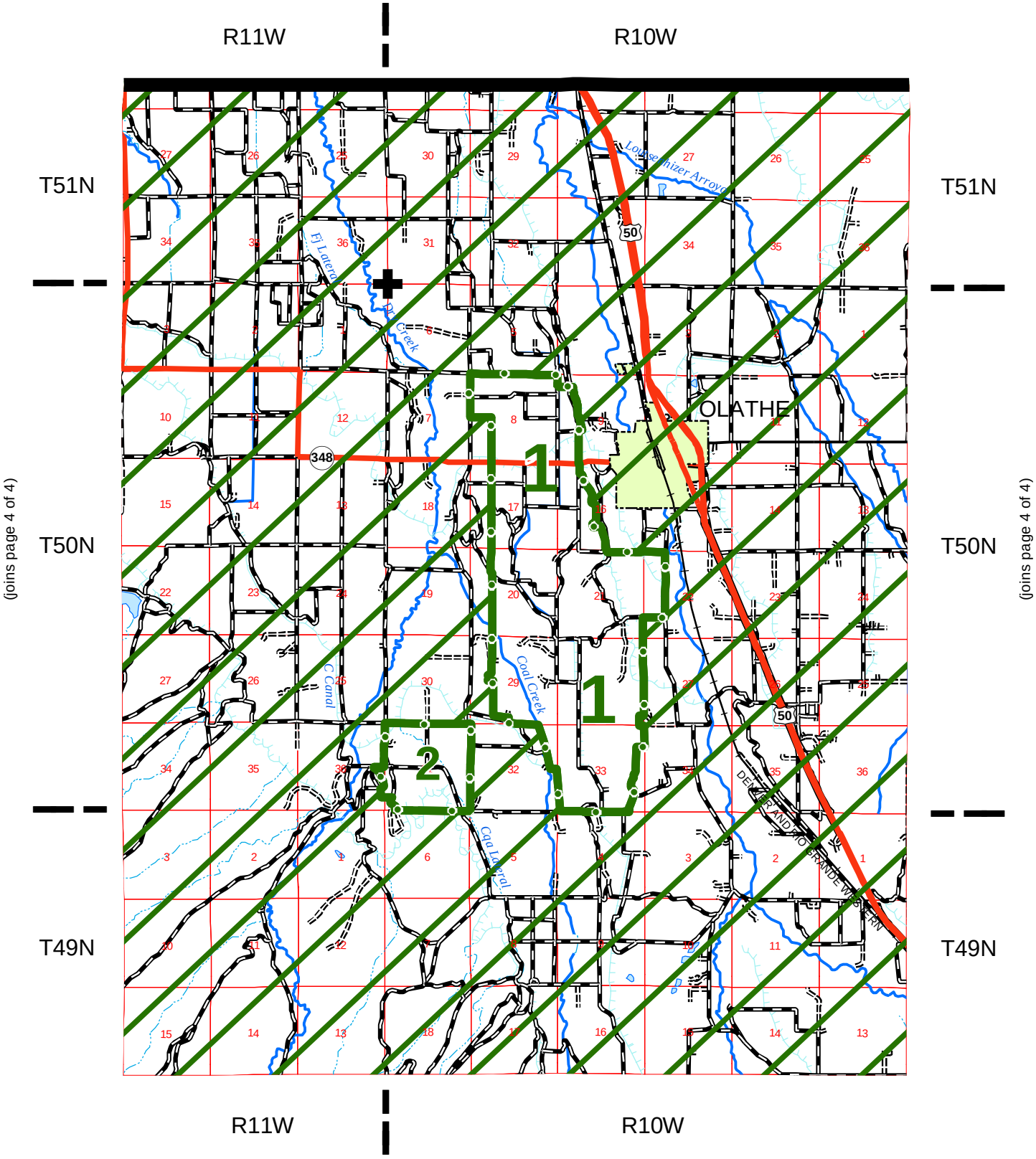

RMA Area Line

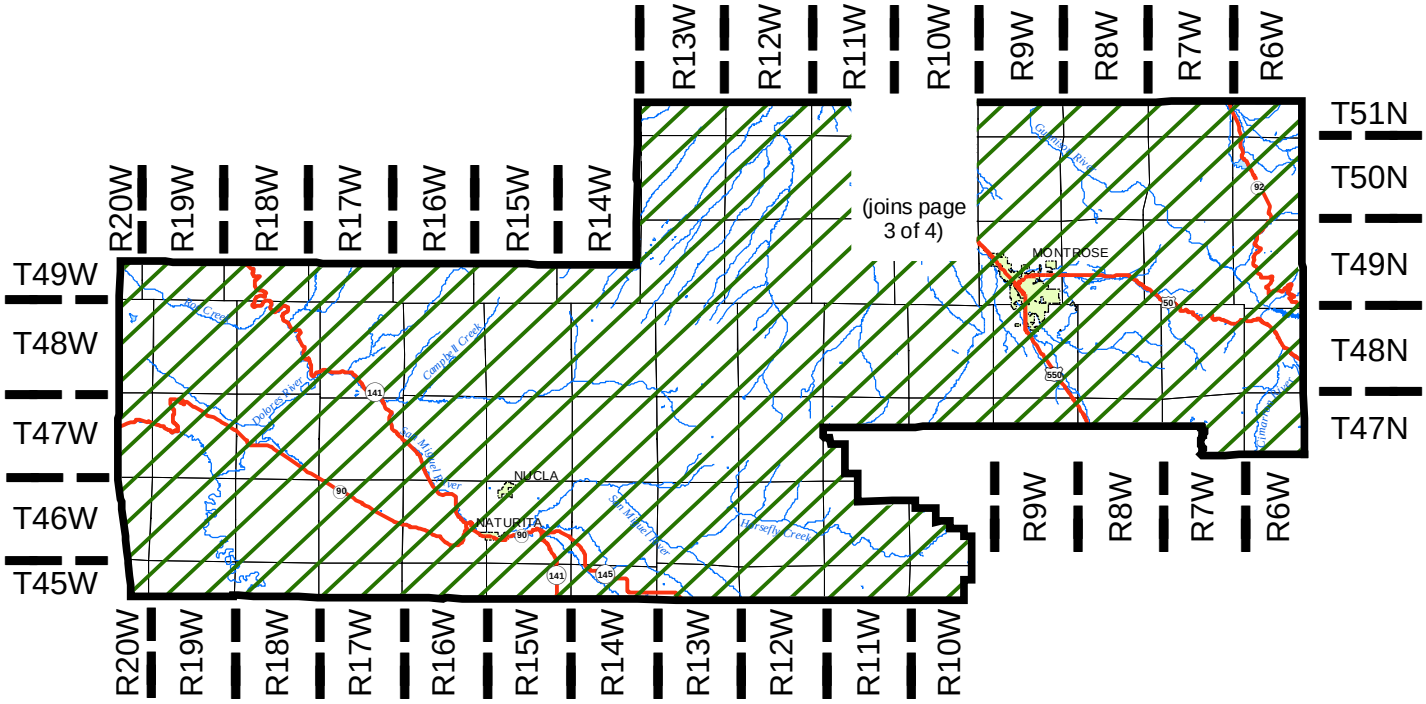

RMA Area Line