Map Index

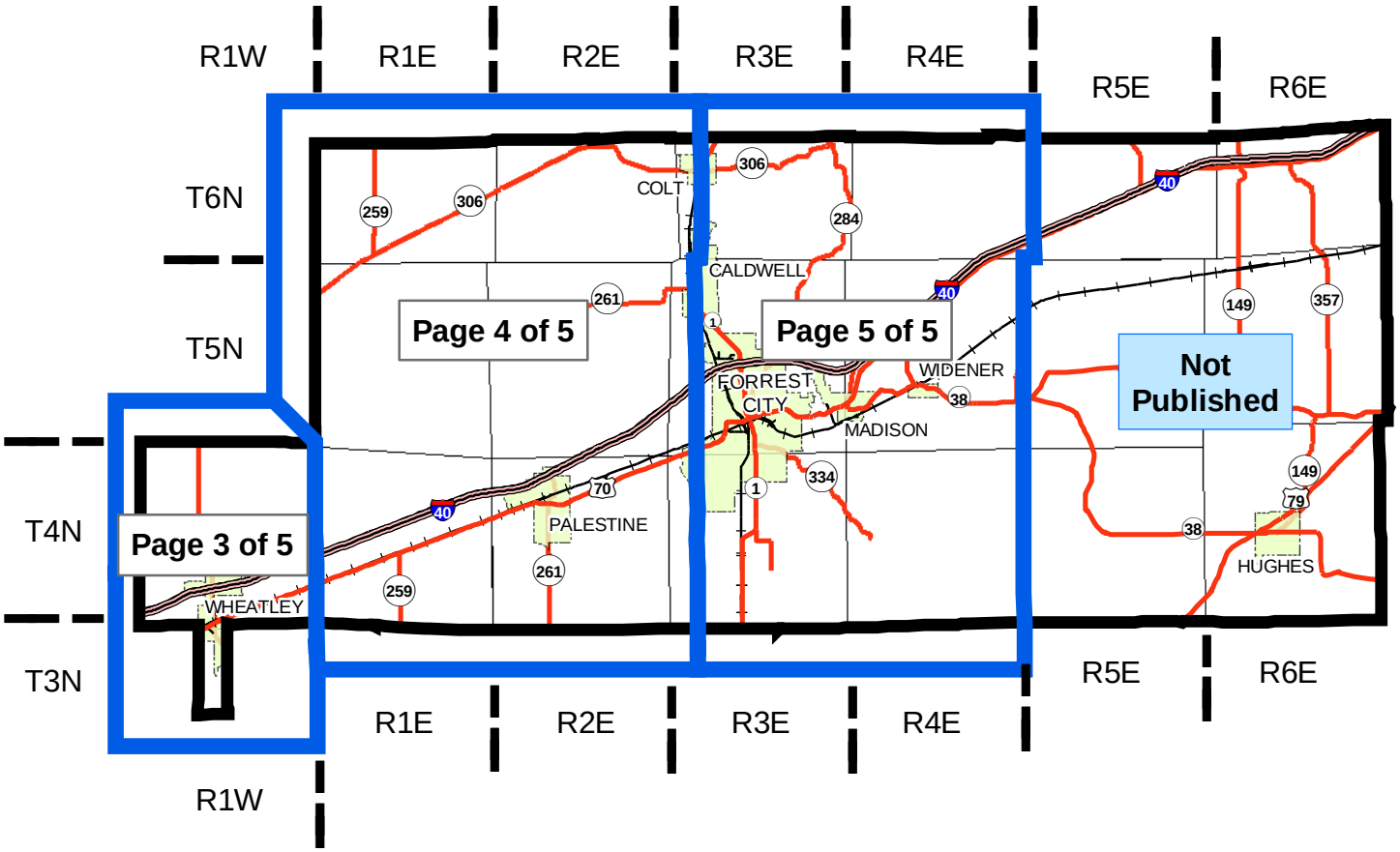
R1W
R1E
R2E
R3E
R4E
R5E
R6E
T6N
T5N
T4N
T3N
Page 4 of 5
Page 5 of 5
Page 3 of 5
Not Published
COLT
CALDWELL
FORREST CITY
WIDENER
MADISON
PALESTINE
WHEATLEY
HUGHES
306
259
284
261
1
40
149
357
38
334
70
79

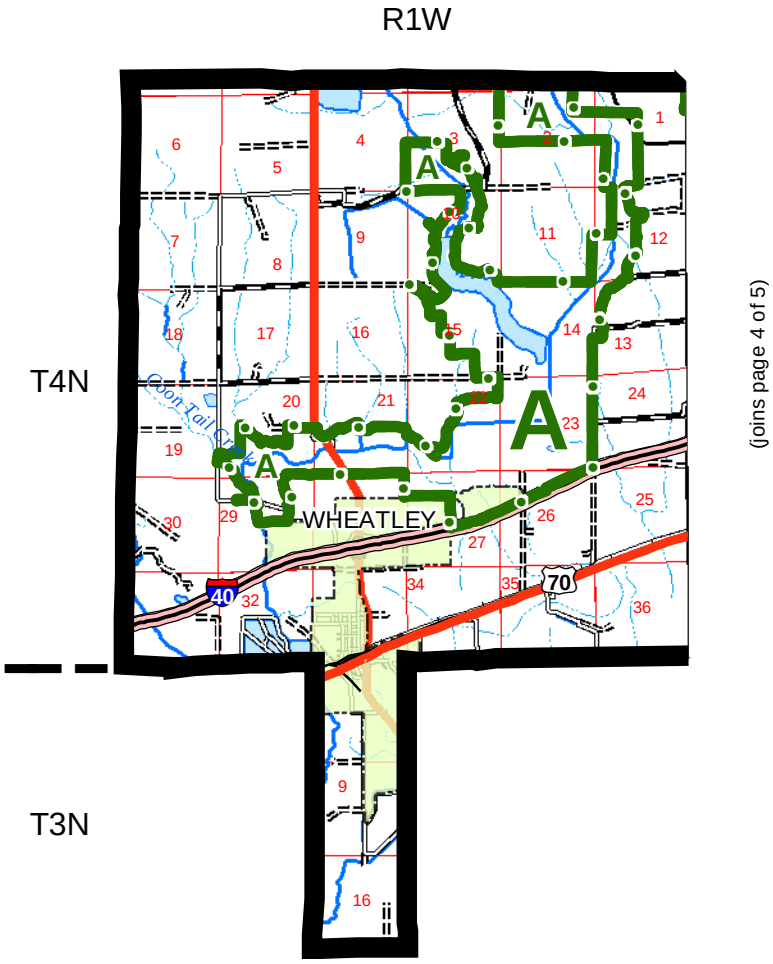

RMA Area Line

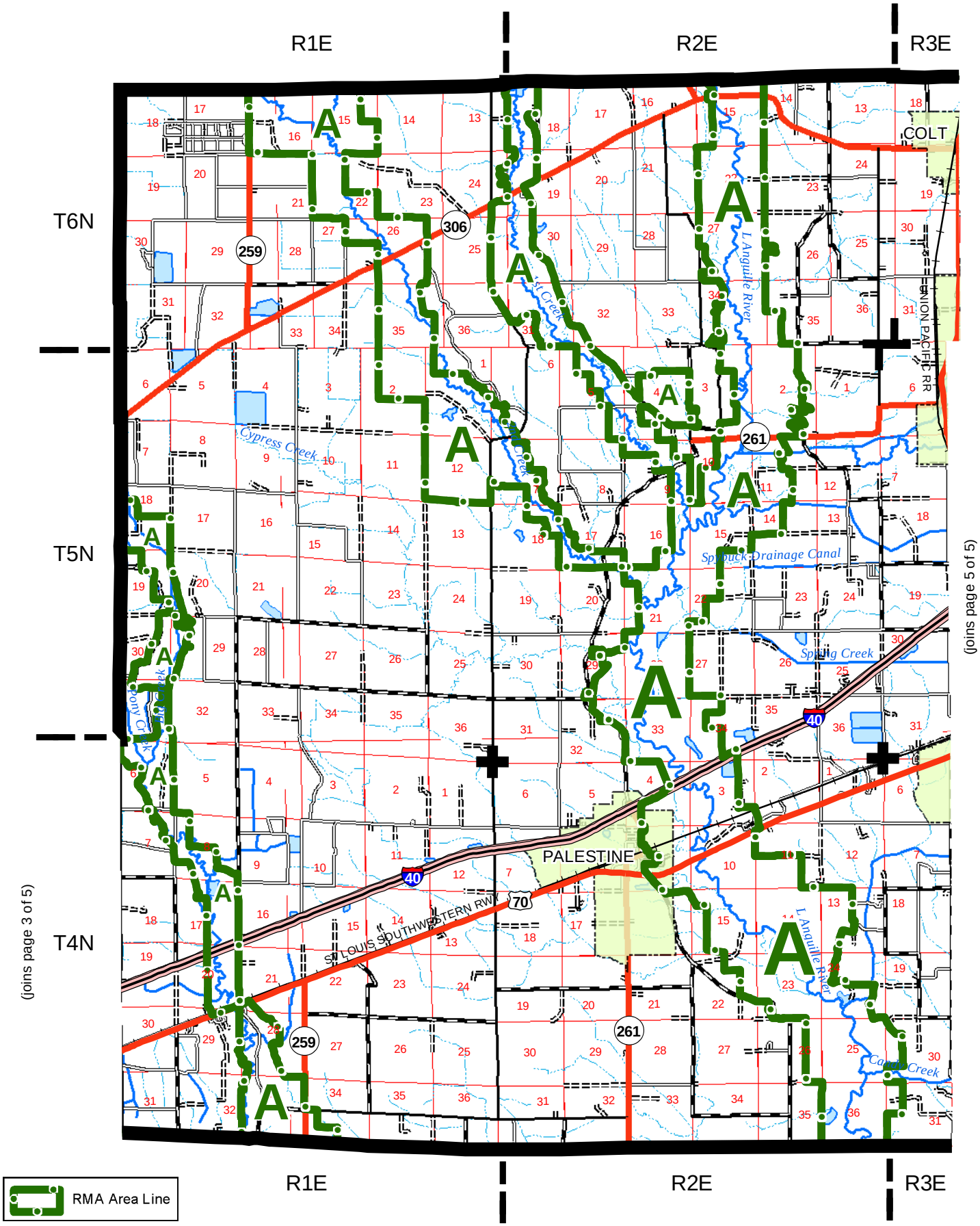
R1E
R2E
R3E
T6N
T5N
T4N
COLT
PALESTINE
L Anguille River
Cypress Creek
Spring Creek
Spillway Drainage Canal
Pony Creek
Canal Creek
UNION PACIFIC RR
ST LOUIS SOUTHWESTERN RW
306
259
261
40
70
A
(joins page 5 of 5)
(joins page 3 of 5)
RMA Area Line

FCI-33
Actuarial Map

Arkansas (05)
St. Francis (123)

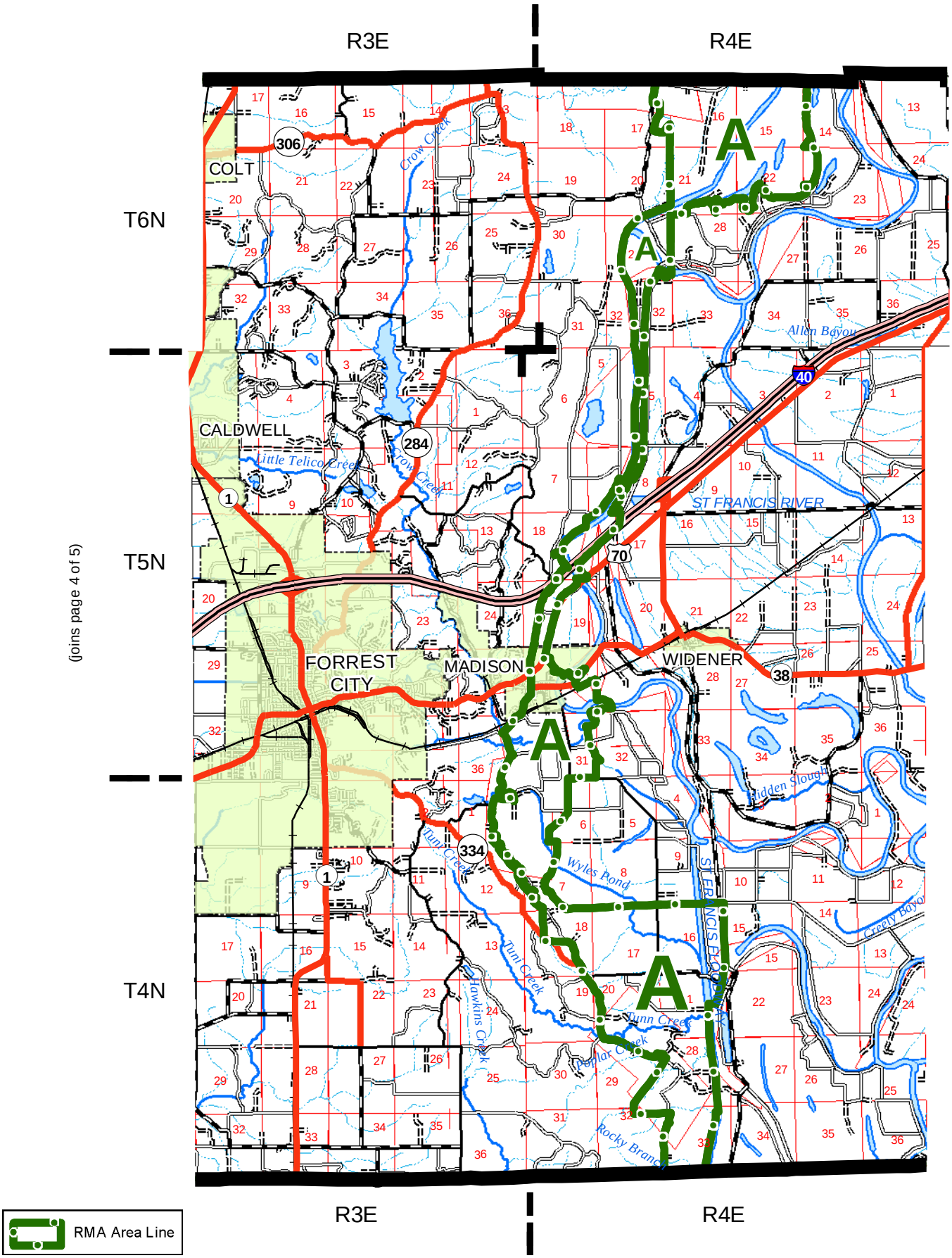

Approved: Jackson Regional Office **Date: 04/01/2008** **Page: 5 of 5**