Map Index

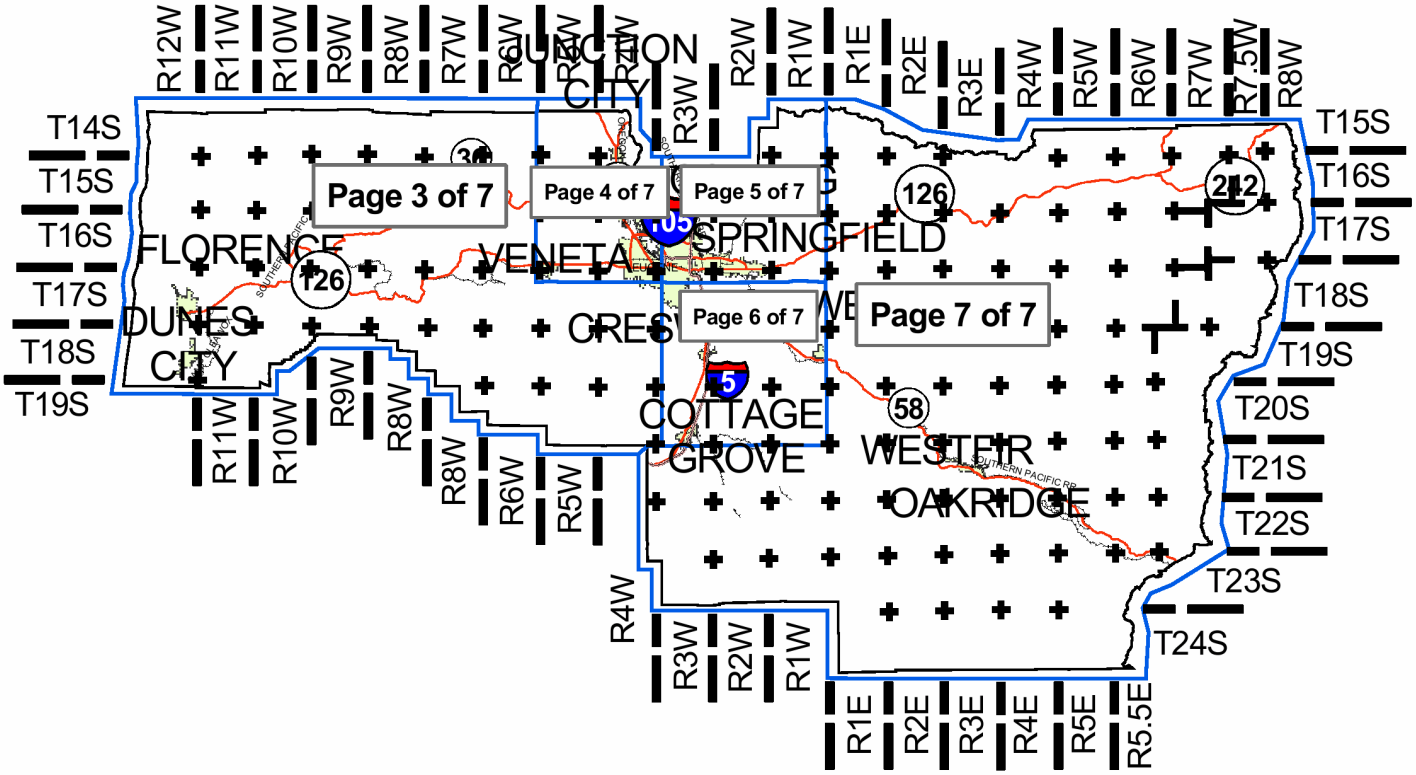
Page 3 of 7
Page 4 of 7
Page 5 of 7
Page 6 of 7
Page 7 of 7
FLORENCE
DUNES CITY
VENETA
JUNCTION CITY
SPRINGFIELD
COTTAGE GROVE
WESTFIR
OAKRIDGE
126
58
5
R12W
R11W
R10W
R9W
R8W
R7W
R6W
R5W
R4W
R3W
R2W
R1W
R1E
R2E
R3E
R4E
R5E
R5.5E
R7.5W
T14S
T15S
T16S
T17S
T18S
T19S
T20S
T21S
T22S
T23S
T24S

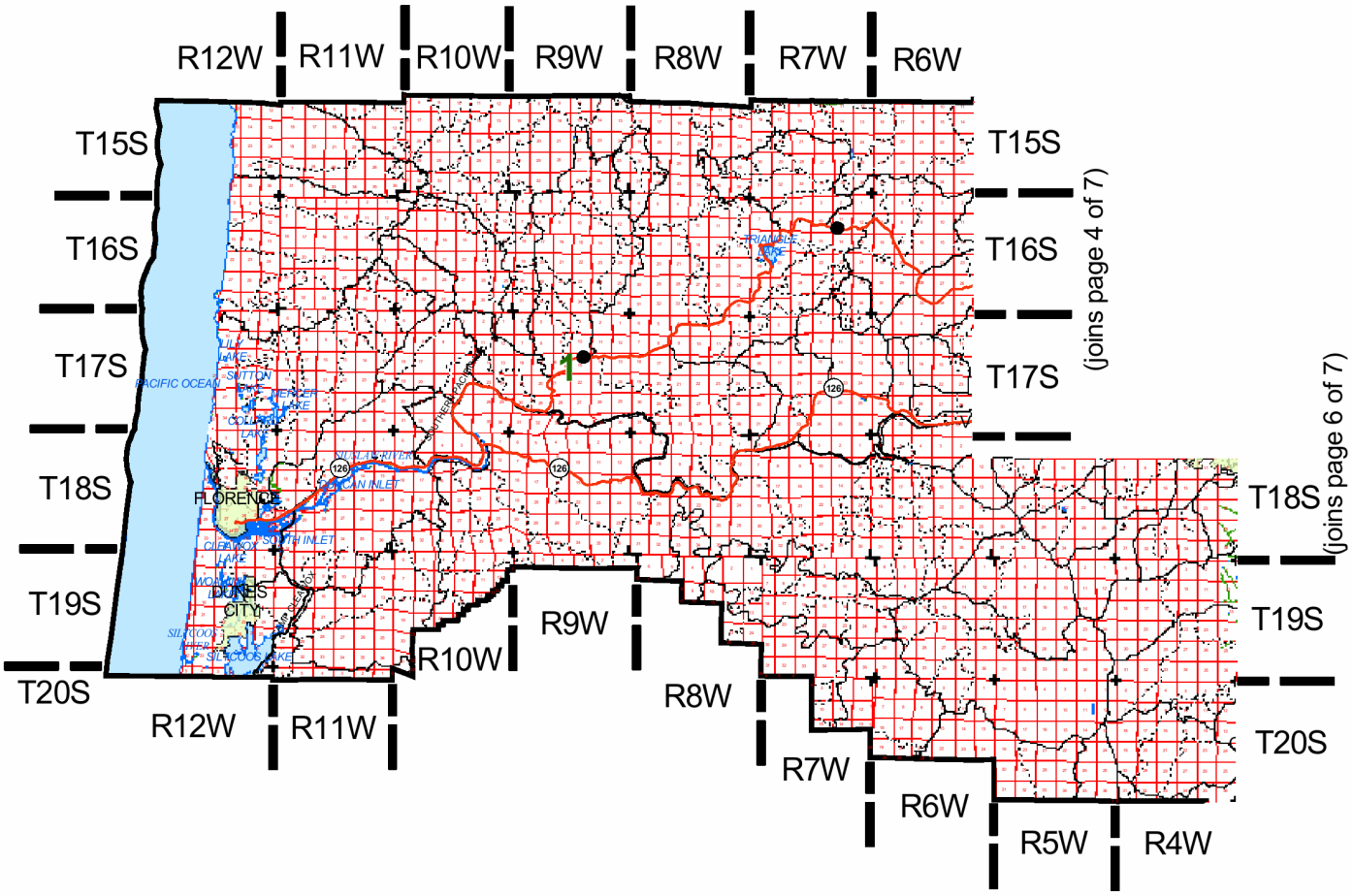

RMA Area Line

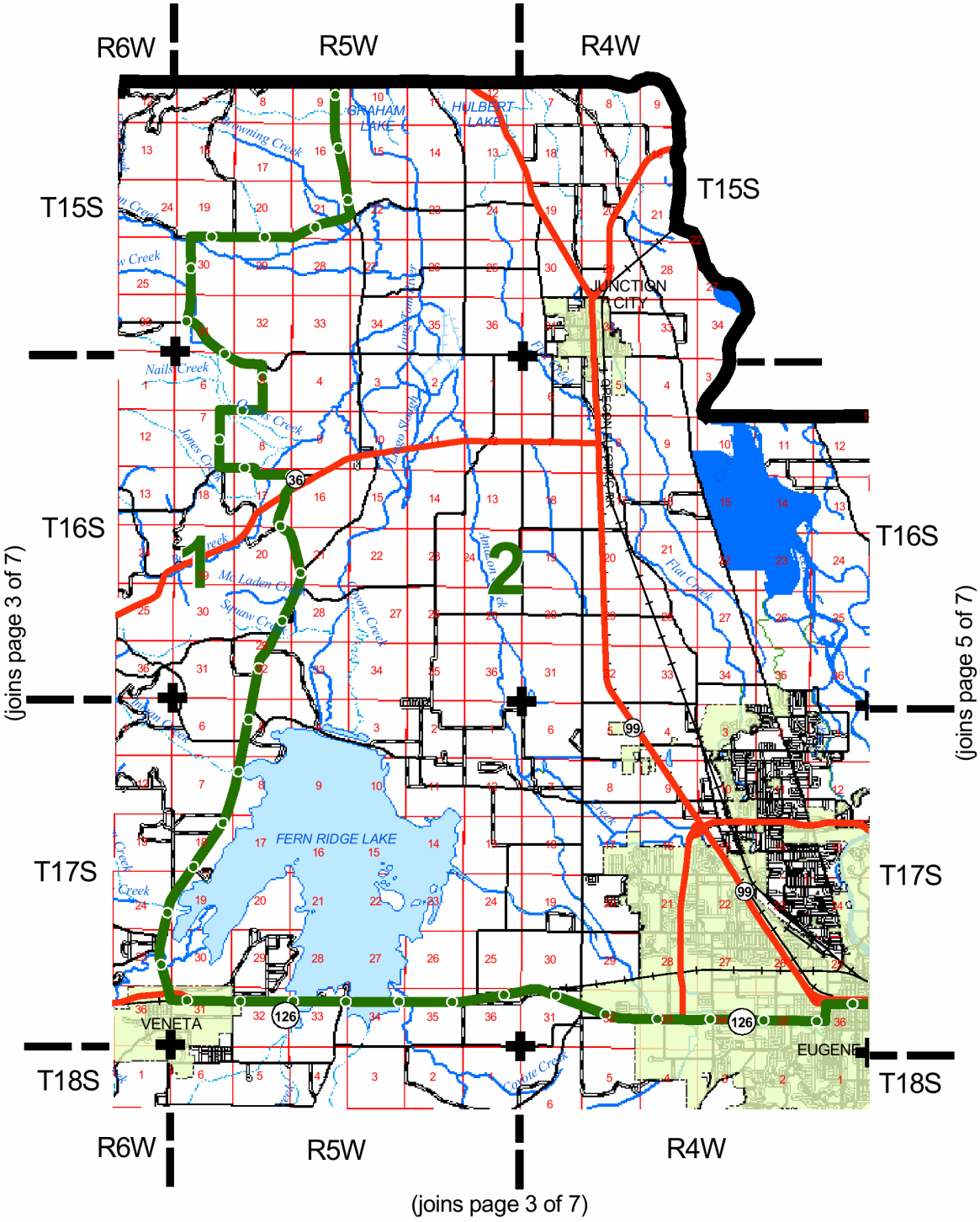

RMA Area Line

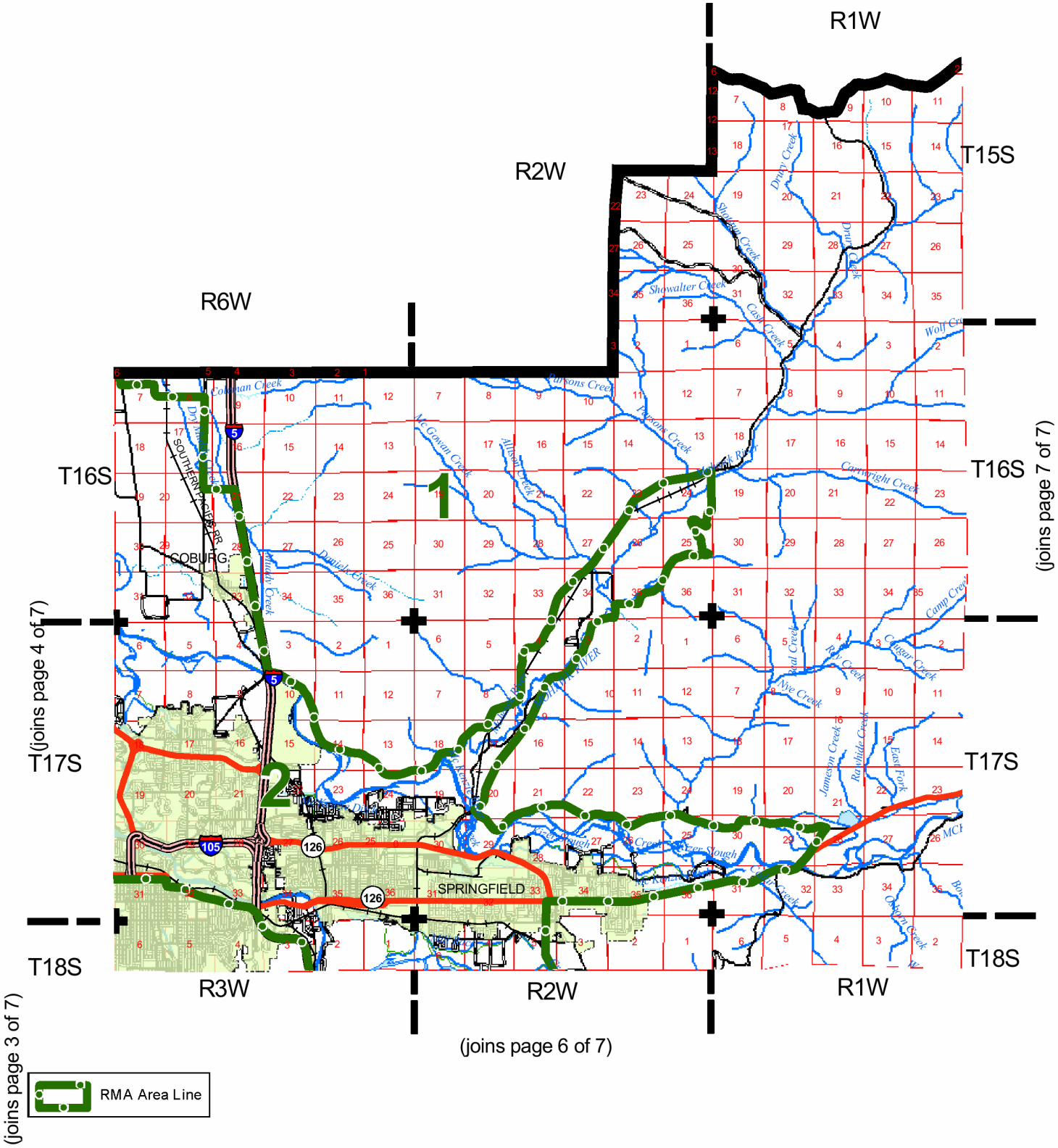
R1W
R2W
R6W
T15S
T16S
T17S
T18S
R3W
(joins page 7 of 7)
(joins page 4 of 7)
(joins page 3 of 7)
(joins page 6 of 7)
COBURG
SPRINGFIELD
SOUTHERN PACIFIC RR
McKenzie River
Willamette River
Showalter Creek
Cash Creek
Drury Creek
Pulsons Creek
McGovan Creek
Allison Creek
Cartwright Creek
Daniels Creek
Camp Creek
Cougar Creek
Nye Creek
Jameson Creek
Rochdale Creek
East Fork
Oregon Creek
Cottage Grove Slough
Coburg Slough
Cole Creek
Wolf Creek
1
2
3
5
105
126
RMA Area Line

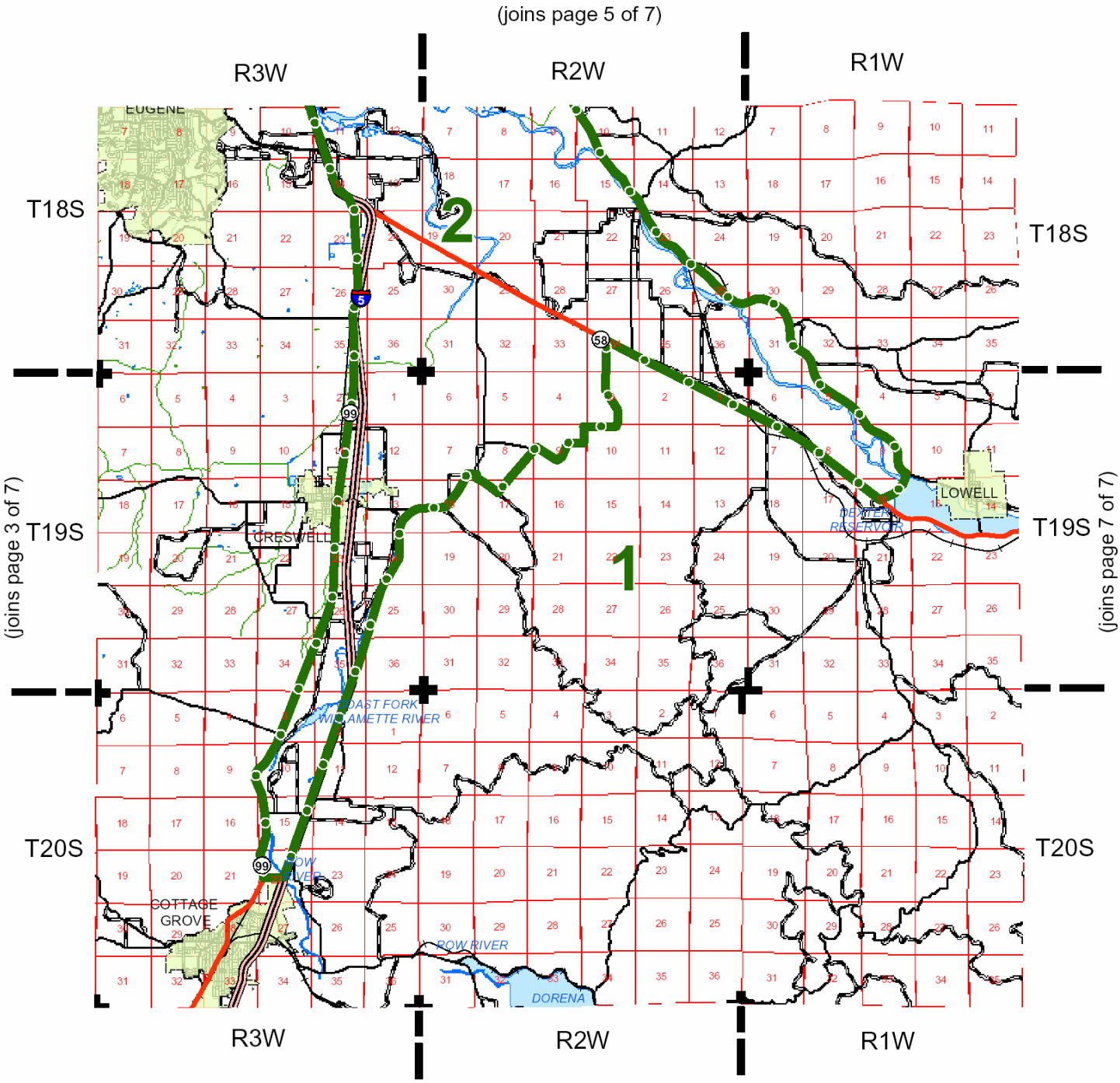

RMA Area Line

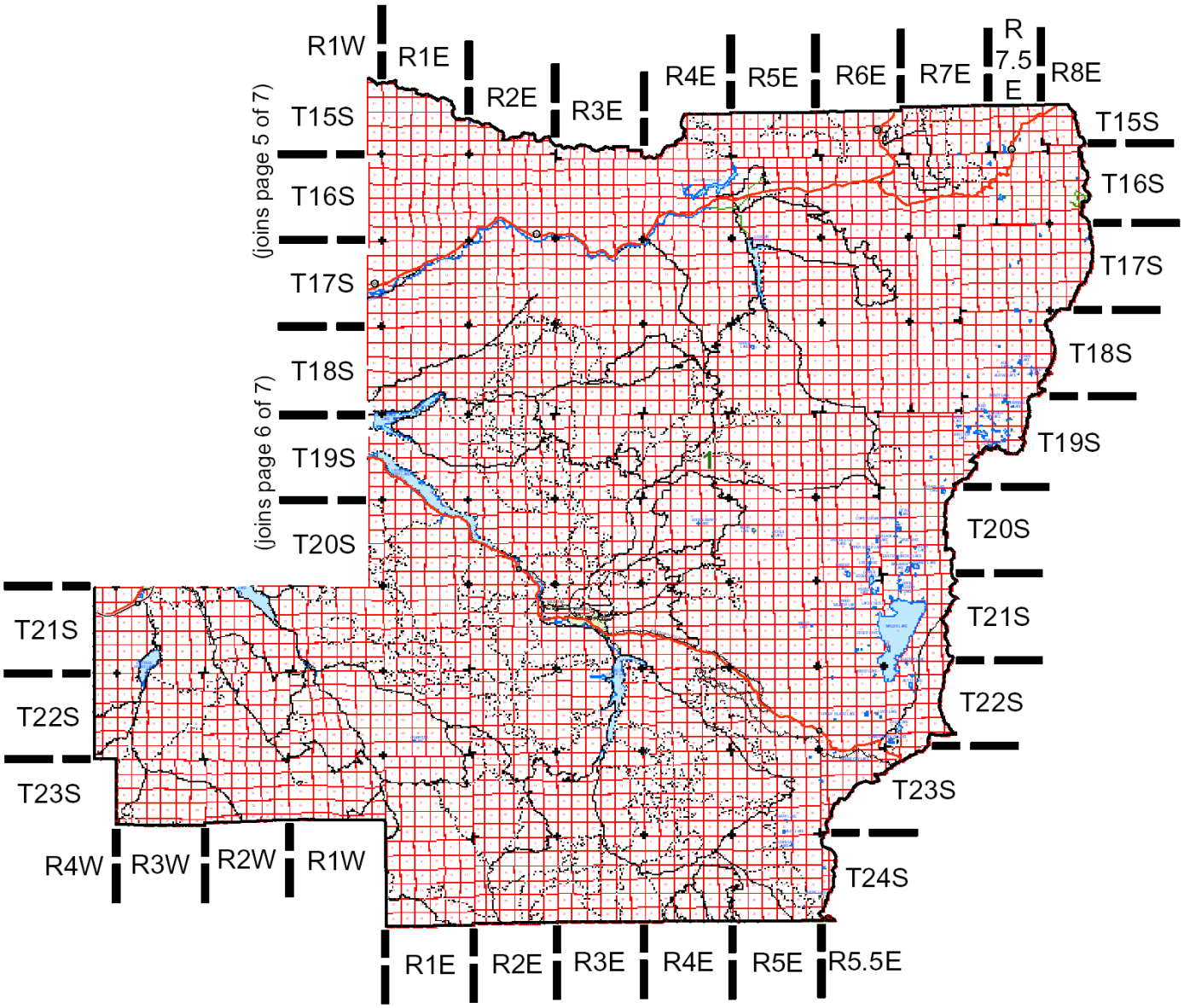

RMA Area Line