Map Index

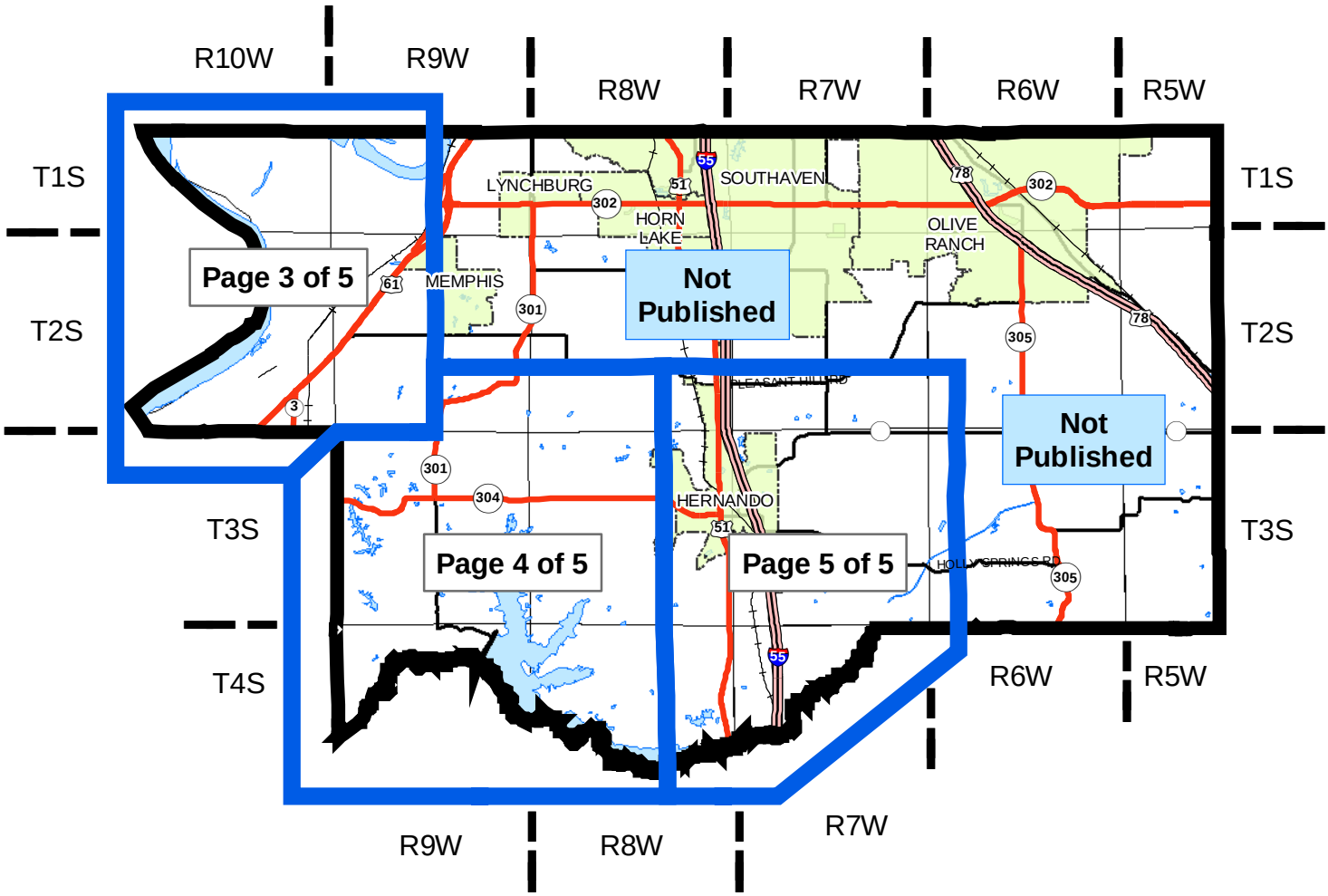
R10W
R9W
R8W
R7W
R6W
R5W
T1S
T2S
T3S
T4S
Page 3 of 5
Page 4 of 5
Page 5 of 5
Not Published
Not Published
LYNCHBURG
SOUTHAVEN
HORN LAKE
OLIVE RANCH
MEMPHIS
HERNANDO
PLEASANT HILL RD
HOLLY SPRINGS RD
55
51
302
78
61
301
305
304
3

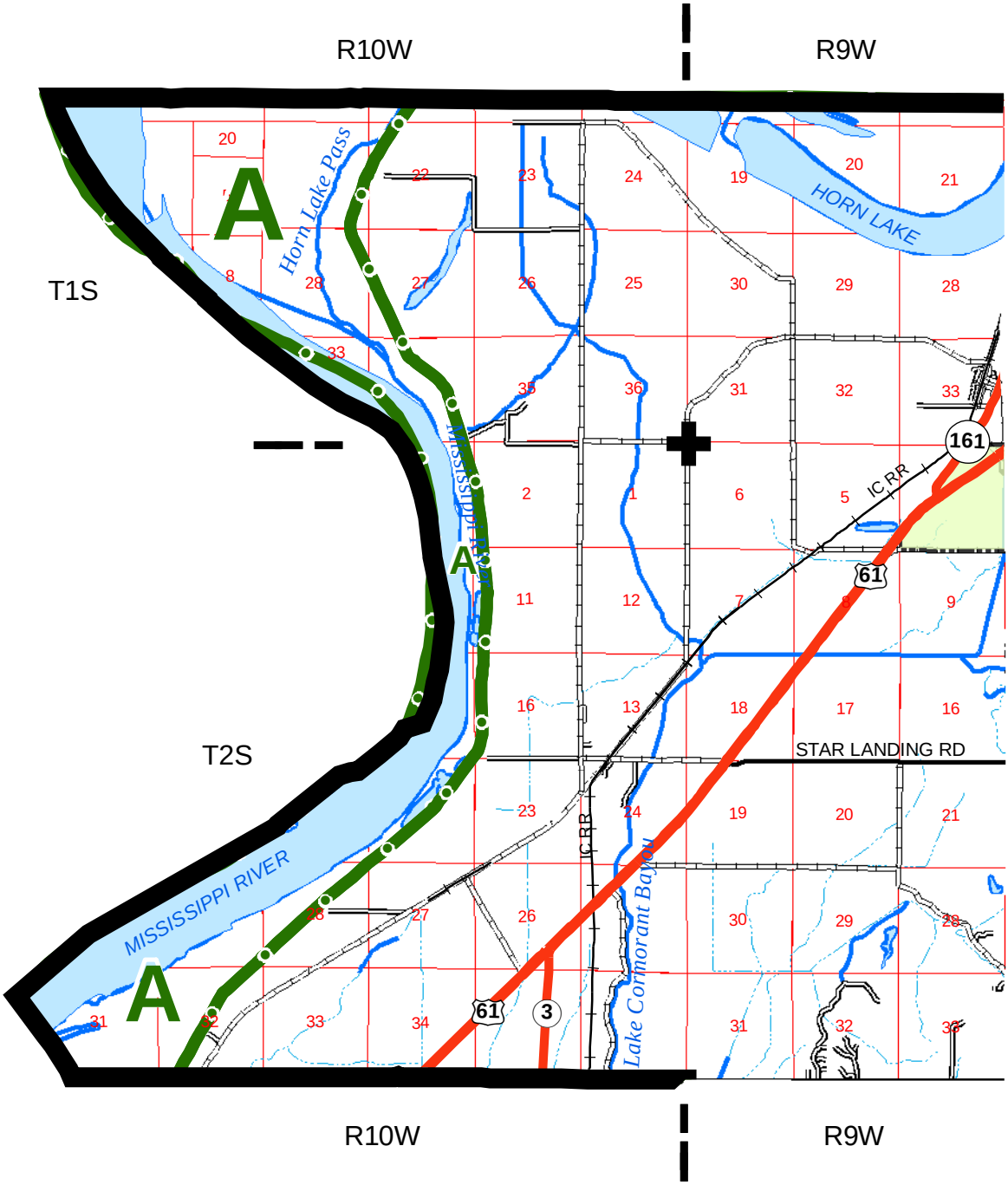

(joins page 4 of 5)

RMA Area Line

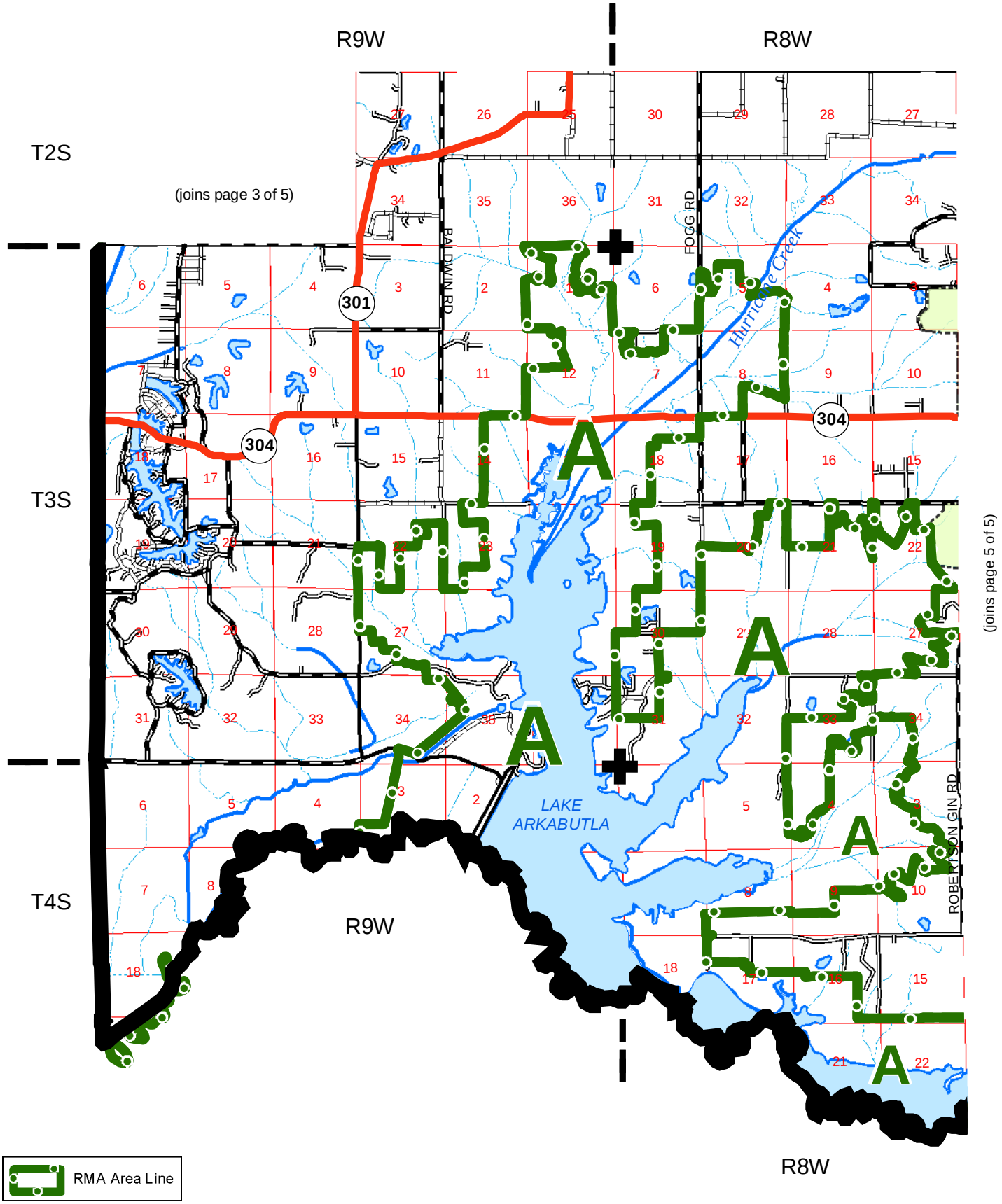
R9W
R8W
T2S
T3S
T4S
(joins page 3 of 5)
(joins page 5 of 5)
PAUDWIN RD
FOGG RD
ROBERTSON GIN RD
Hurricane Creek
LAKE ARKABUTLA
301
304
A
RMA Area Line

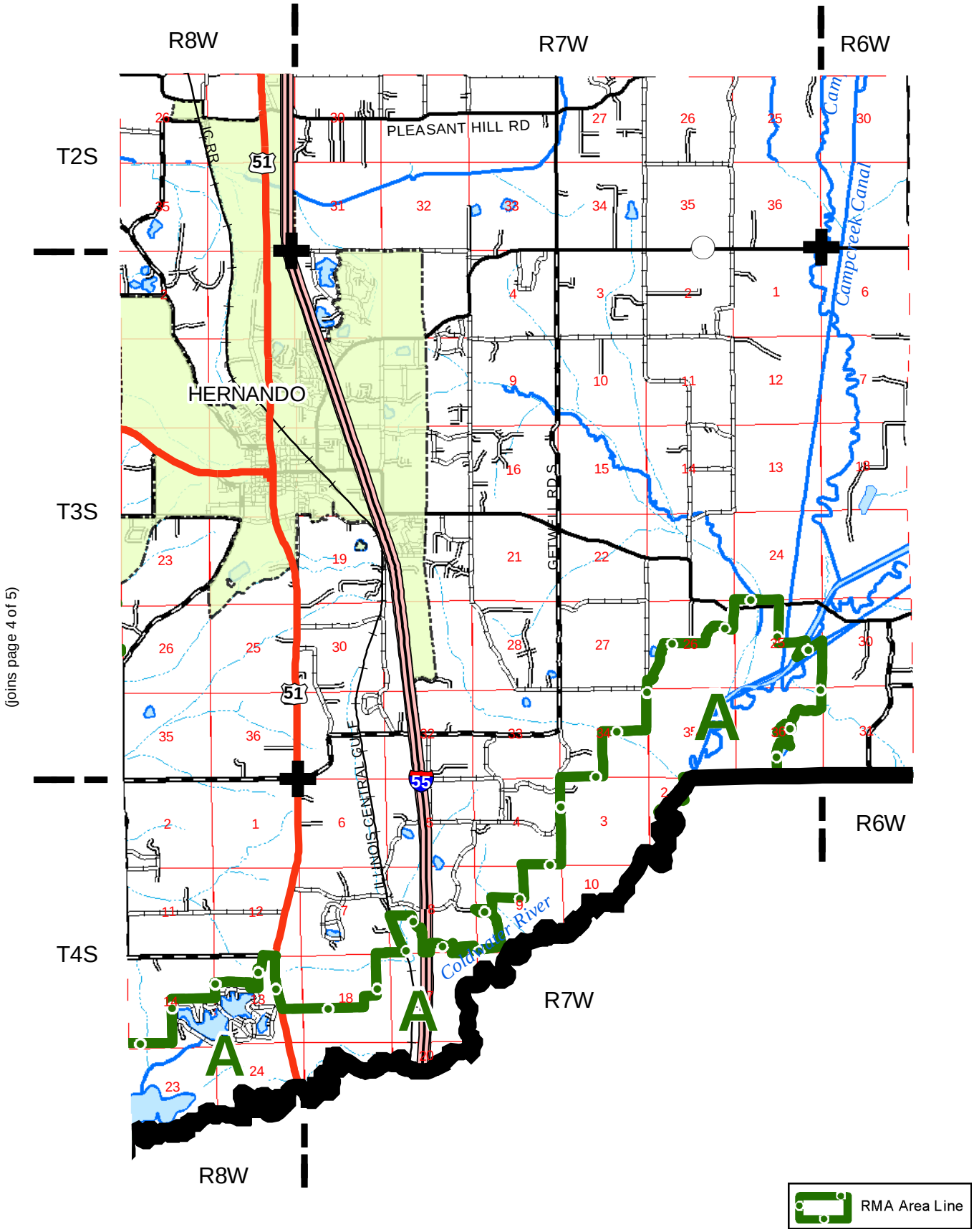
R8W
R7W
R6W
T2S
T3S
T4S
PLEASANT HILL RD
HERNANDO
ILLINOIS CENTRAL GULF
GETWELL RD S
Coldwater River
Campbreek Canal
51
55
A
(joins page 4 of 5)
RMA Area Line