Map Index

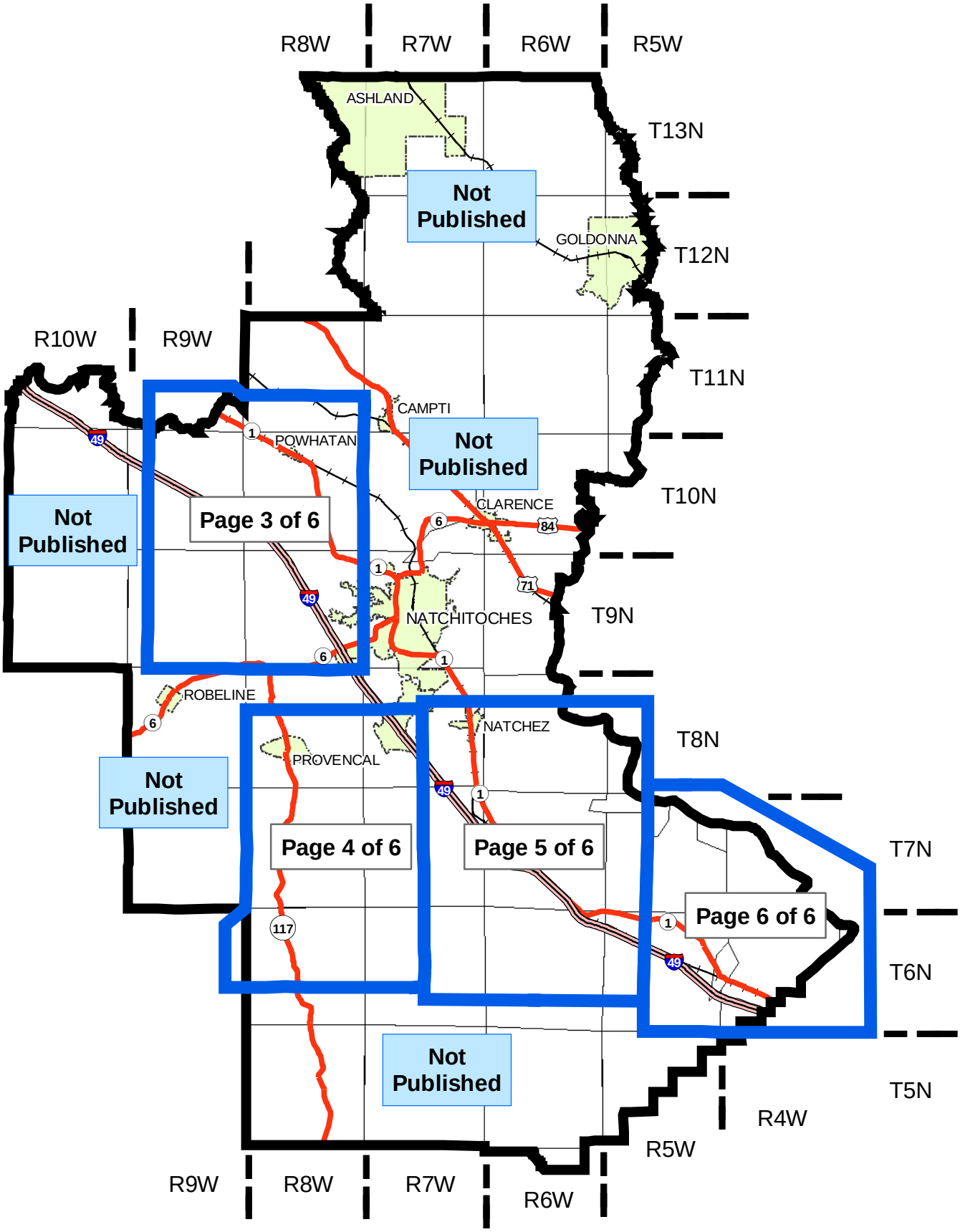
R8W
R7W
R6W
R5W
T13N
ASHLAND
Not Published
GOLDONNA
T12N
R10W
R9W
T11N
CAMPTI
POWHATAN
Not Published
Not Published
Page 3 of 6
CLARENCE
T10N
NATCHITOCHES
T9N
ROBELINE
NATCHEZ
T8N
PROVENCAL
Not Published
Page 4 of 6
Page 5 of 6
T7N
Page 6 of 6
T6N
Not Published
T5N
R4W
R5W
R9W
R8W
R7W
R6W

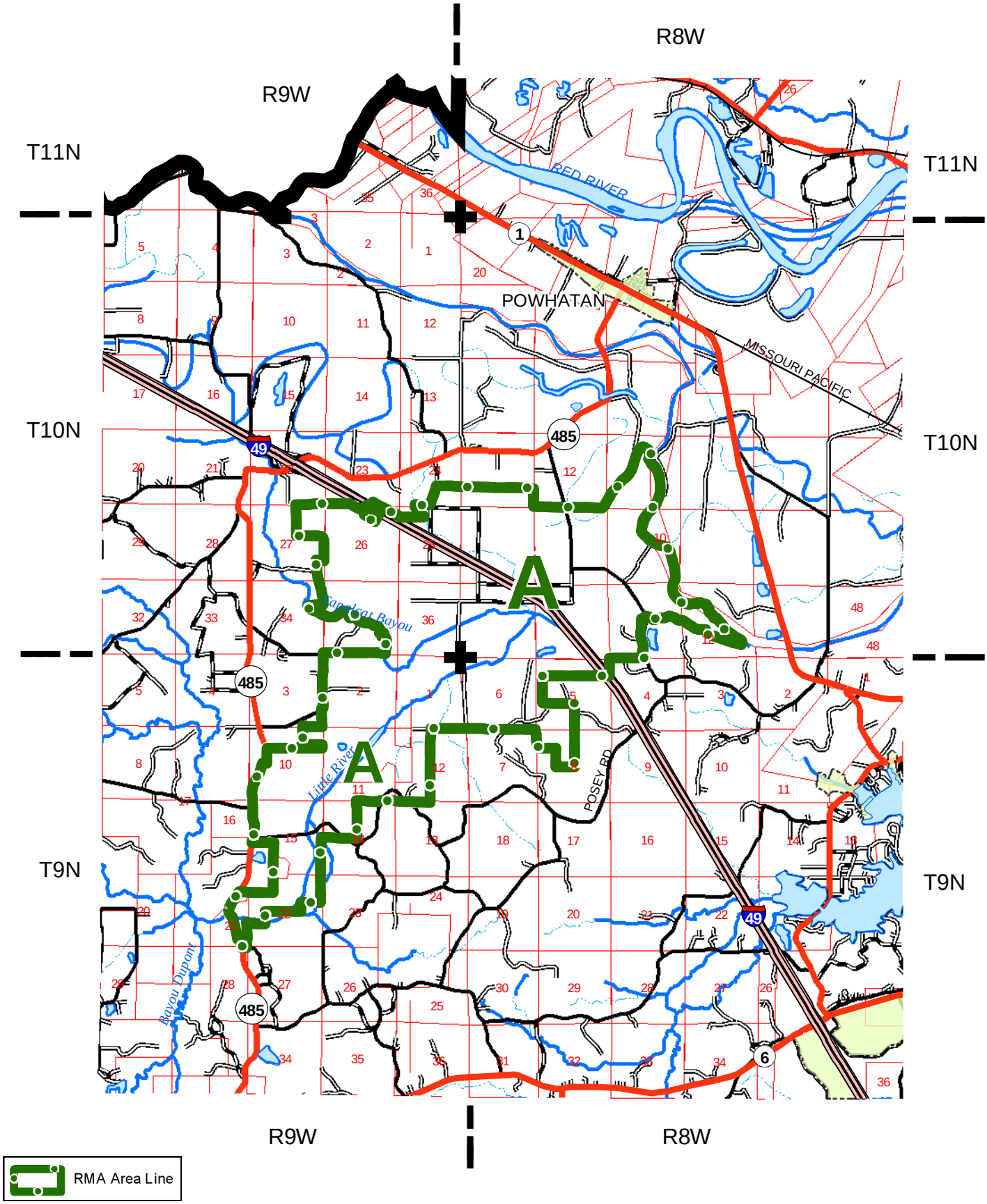
R8W
R9W
T11N
T10N
T9N
RED RIVER
POWHATAN
MISSOURI PACIFIC
Tarrebot Bayou
Little River
POSEY RD
Bayou Dupont
A
A
RMA Area Line

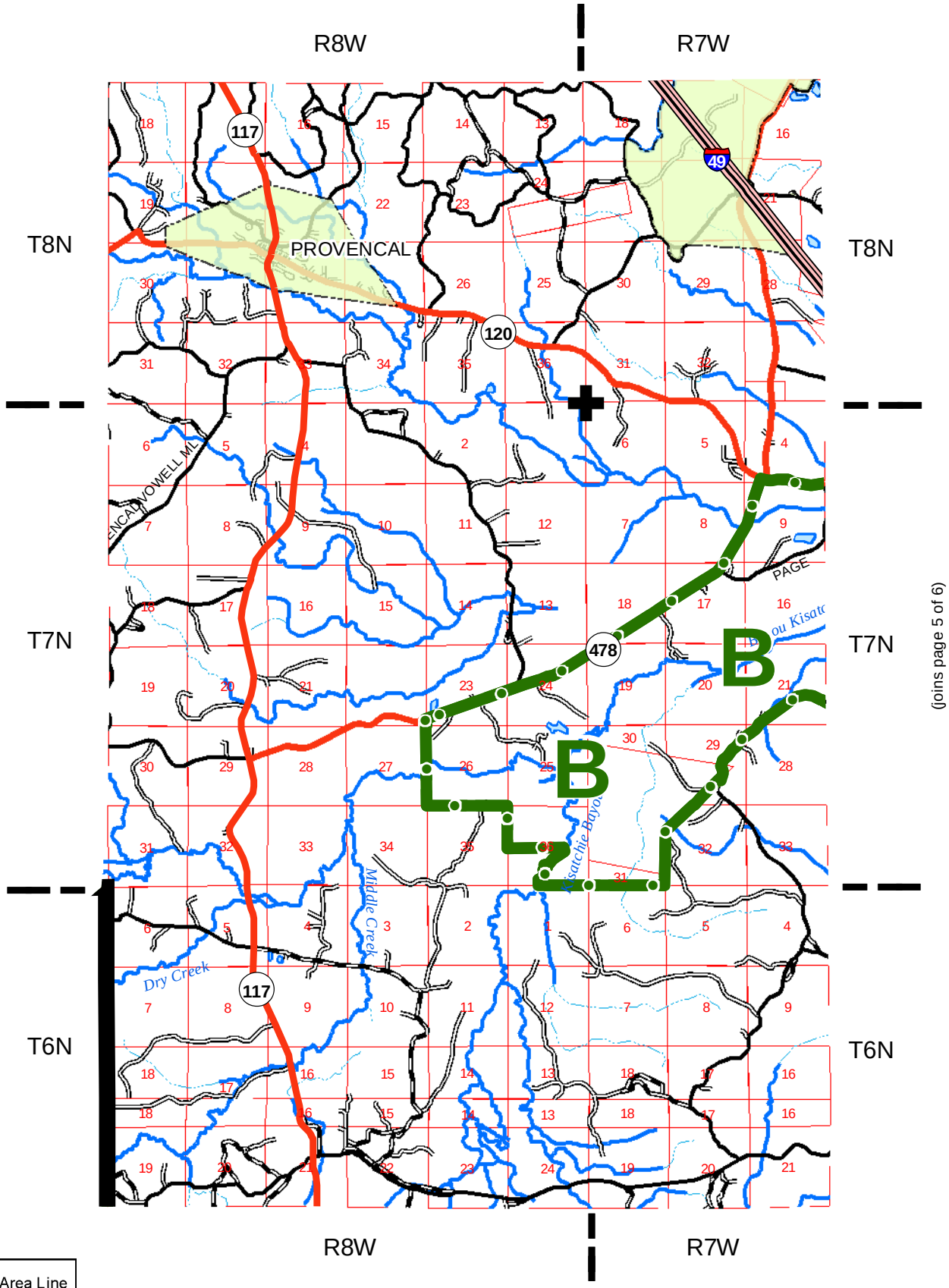

RMA Area Line

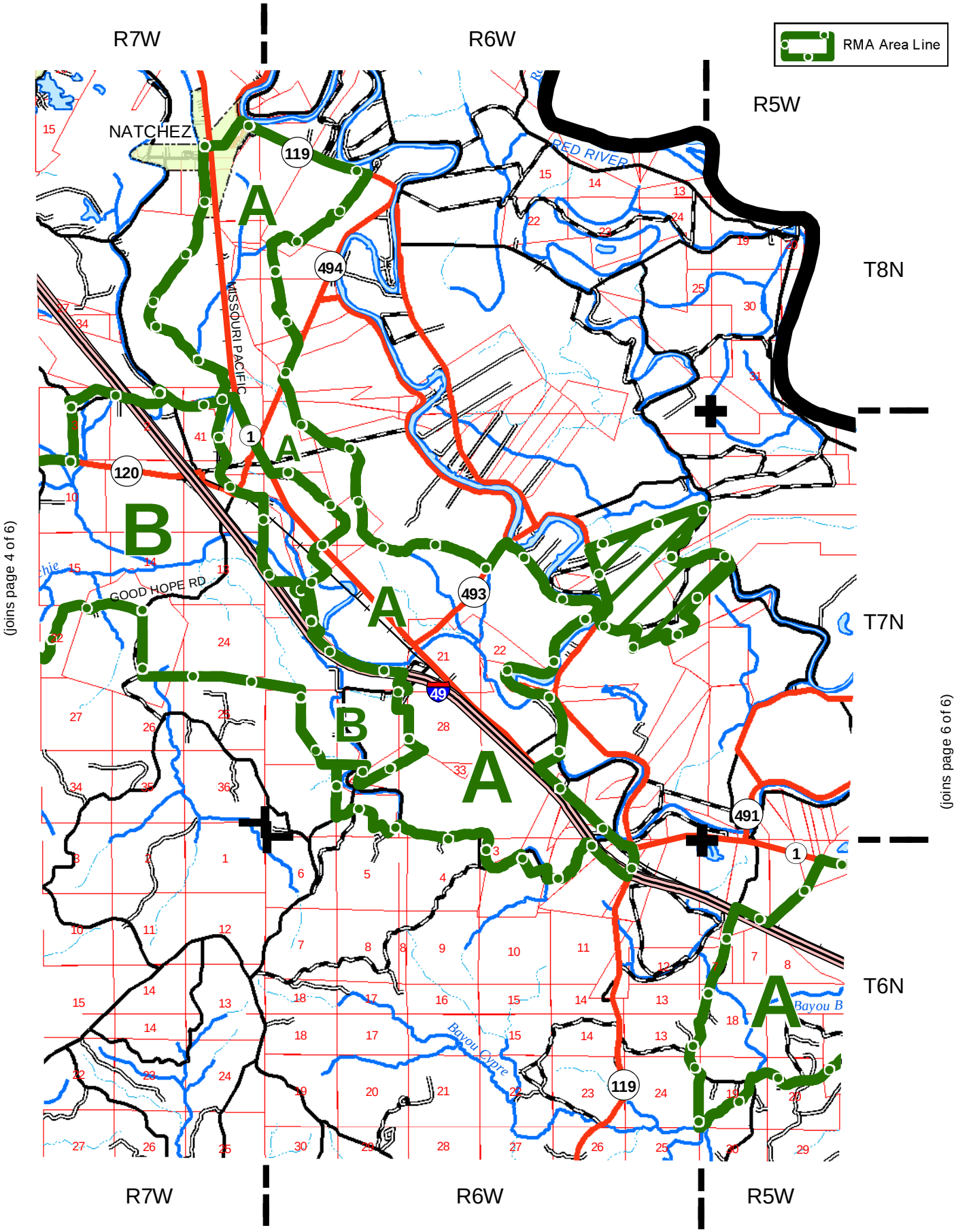
R7W
R6W
R5W
RMA Area Line
T8N
T7N
T6N
NATCHEZ
RED RIVER
MISSOURI PACIFIC
GOOD HOPE RD
Bayou Cypre
Bayou B
119
494
1
120
493
49
491
A
B
(joins page 4 of 6)
(joins page 6 of 6)

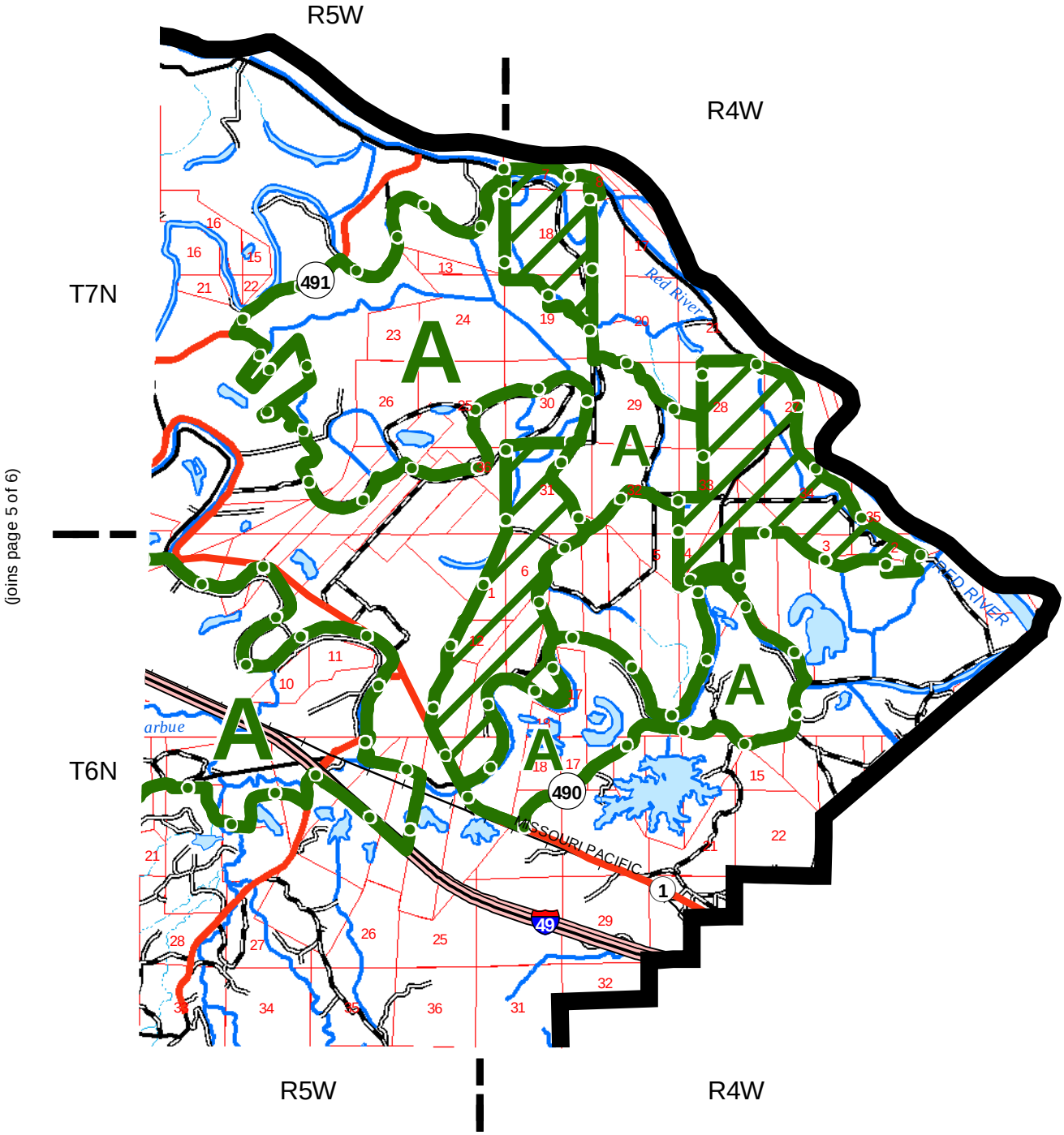

RMA Area Line