Map Index

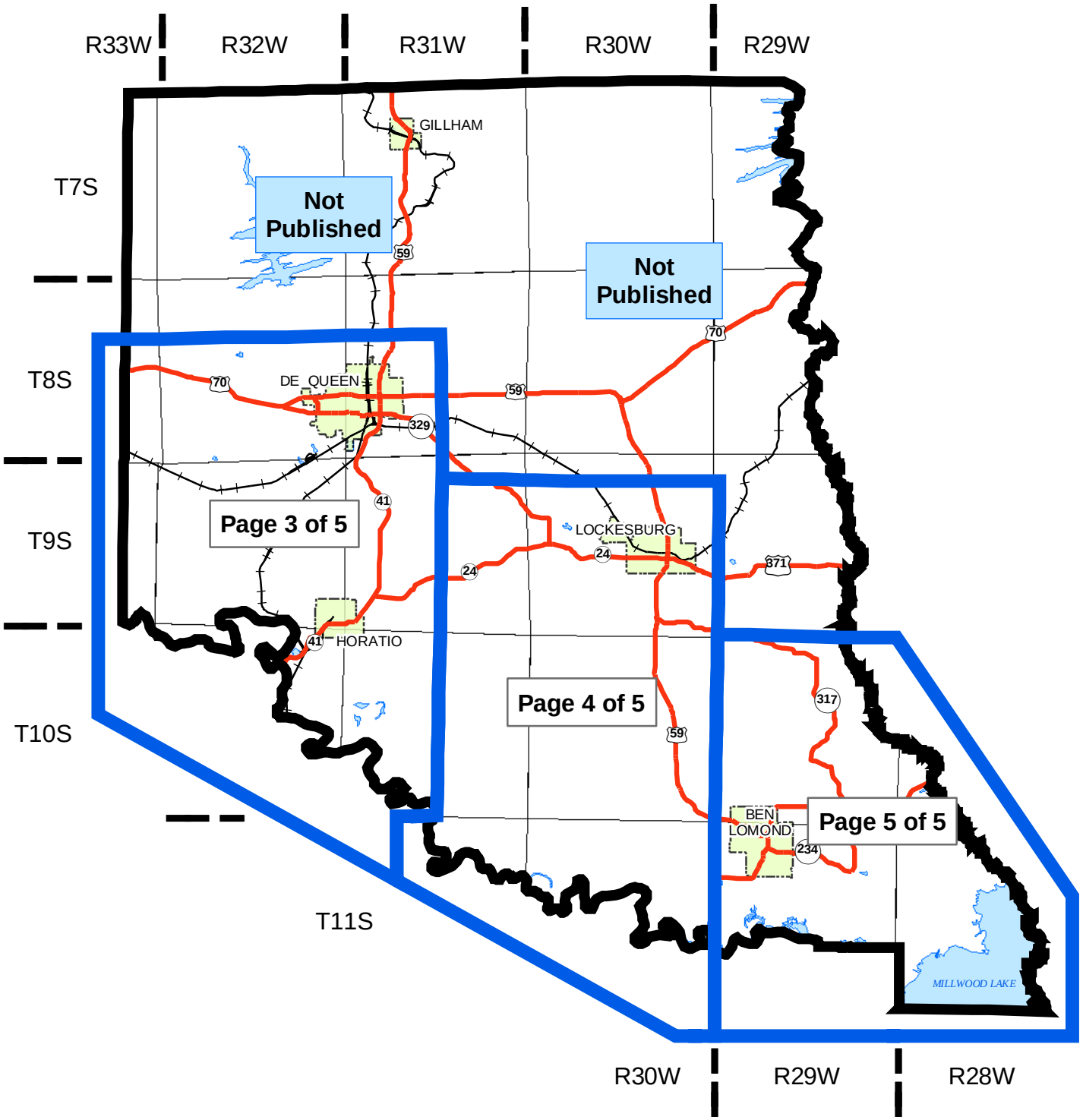
R33W
R32W
R31W
R30W
R29W
T7S
T8S
T9S
T10S
T11S
GILLHAM
Not Published
Not Published
DE QUEEN
LOCKESBURG
HORATIO
BEN LOMOND
MILLWOOD LAKE
Page 3 of 5
Page 4 of 5
Page 5 of 5
70
59
329
41
24
371
317
234
R30W
R29W
R28W

FCI-33
Actuarial Map

Arkansas (05)
Sevier (133)

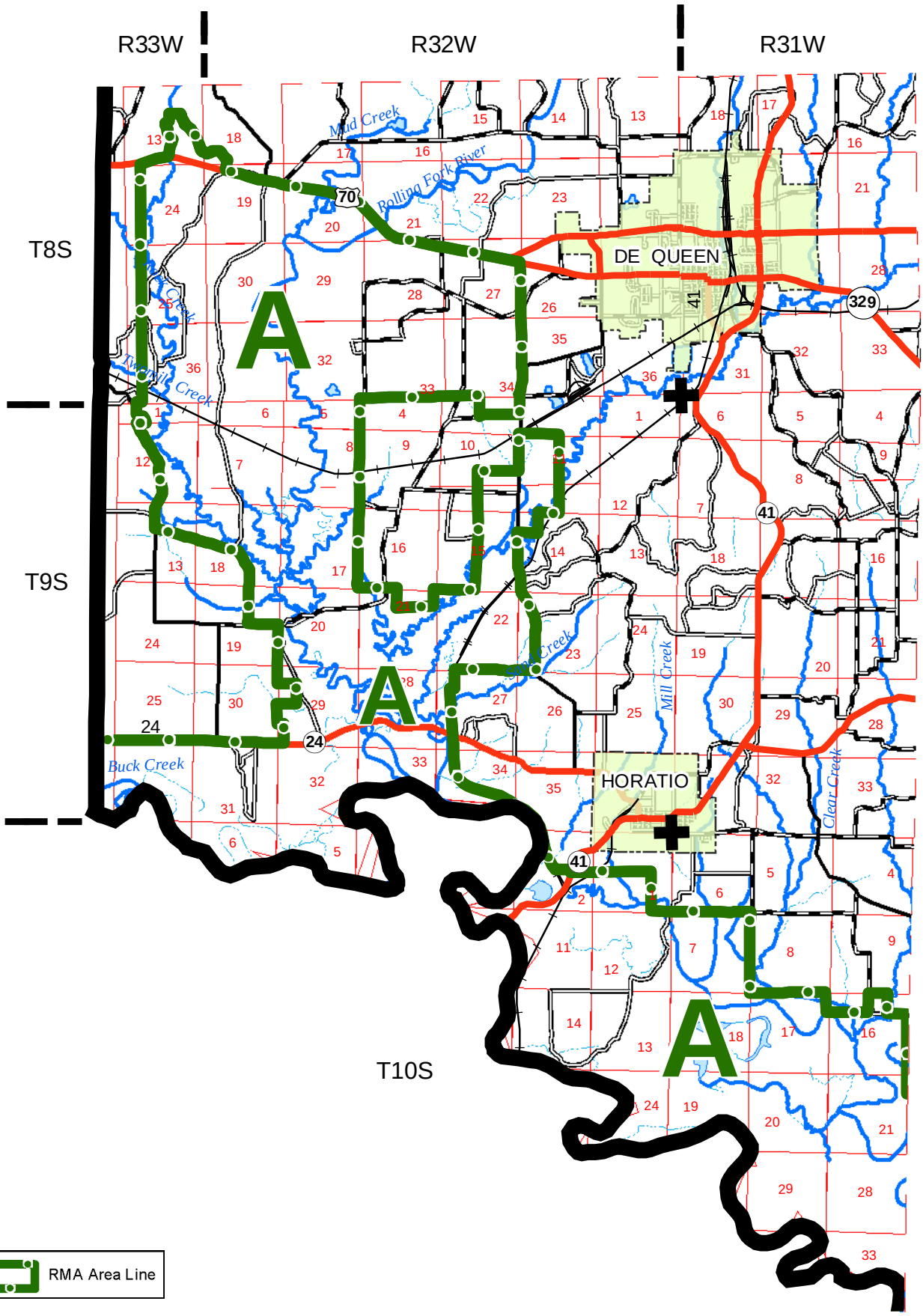

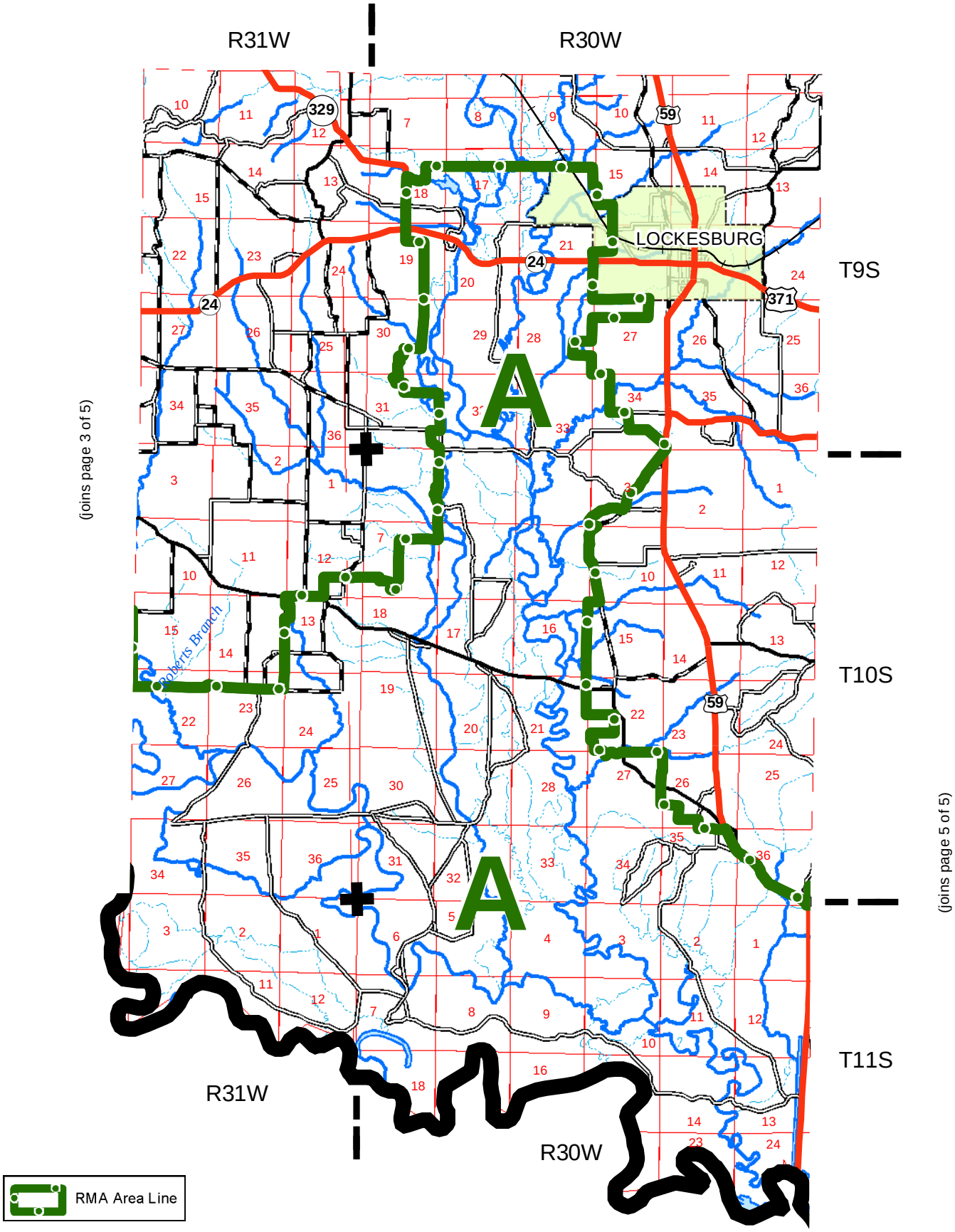
R31W
R30W
LOCKESBURG
T9S
T10S
T11S
(joins page 3 of 5)
(joins page 5 of 5)
Roberts Branch
A
A
RMA Area Line

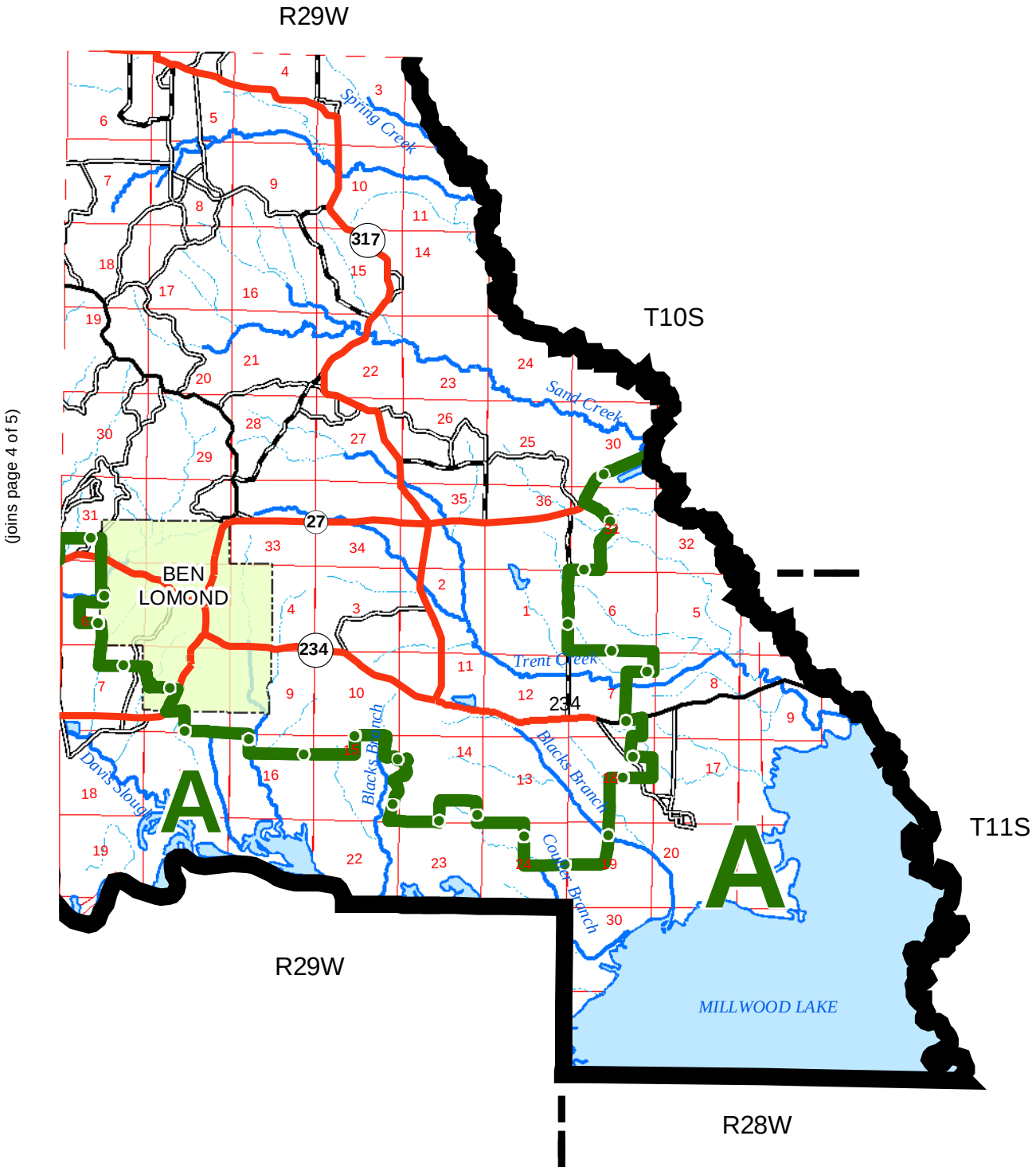

RMA Area Line