Map Index

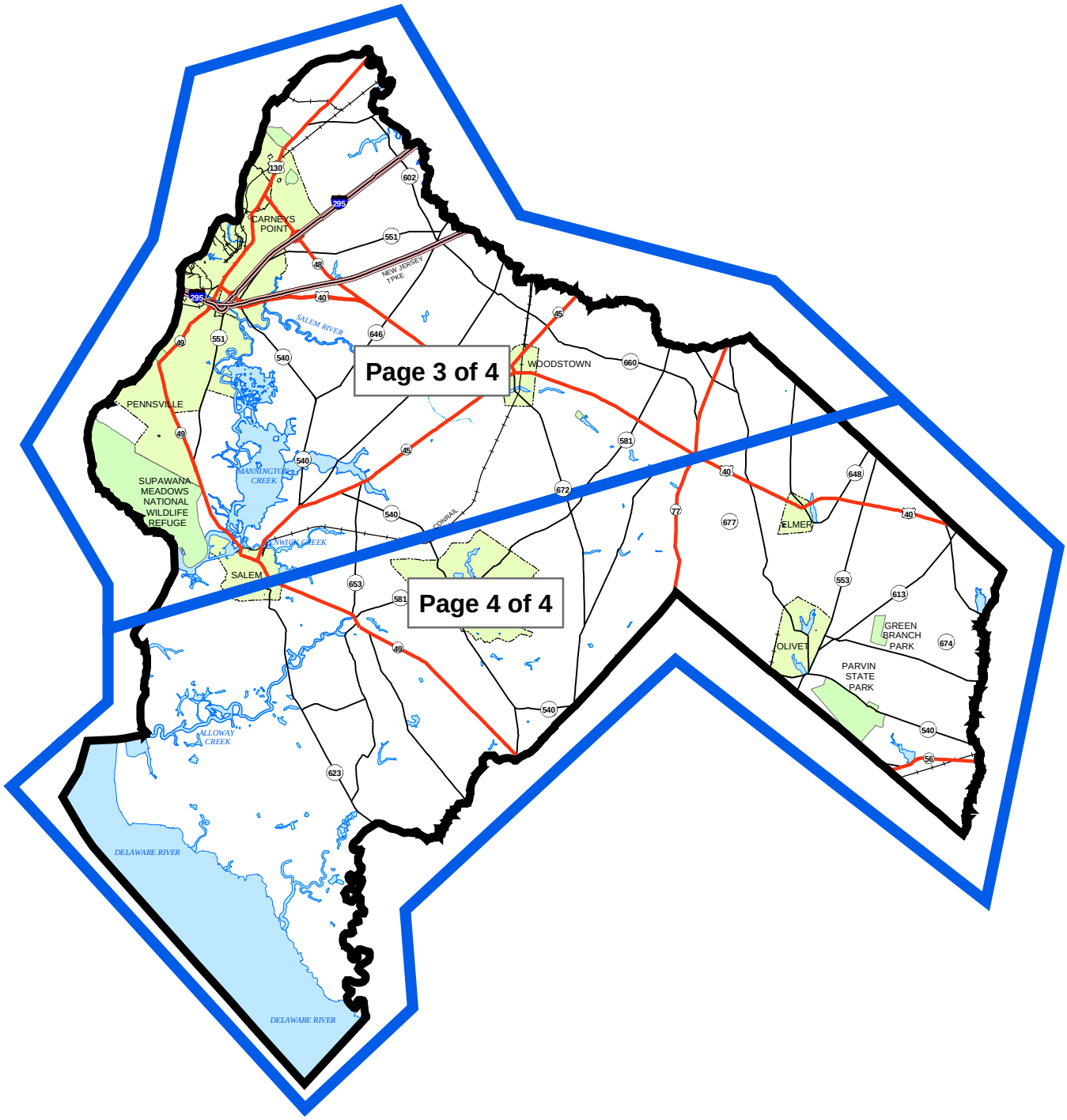
Page 3 of 4
Page 4 of 4
CARNEYS POINT
PENNSVILLE
SUPAWANA MEADOWS NATIONAL WILDLIFE REFUGE
SALEM
WOODSTOWN
ELMER
OLIVET
GREEN BRANCH PARK
PARVIN STATE PARK
SALEM RIVER
MANNINGTON CREEK
ALLOWAY CREEK
DELAWARE RIVER
NEW JERSEY TPKE
CONRAIL

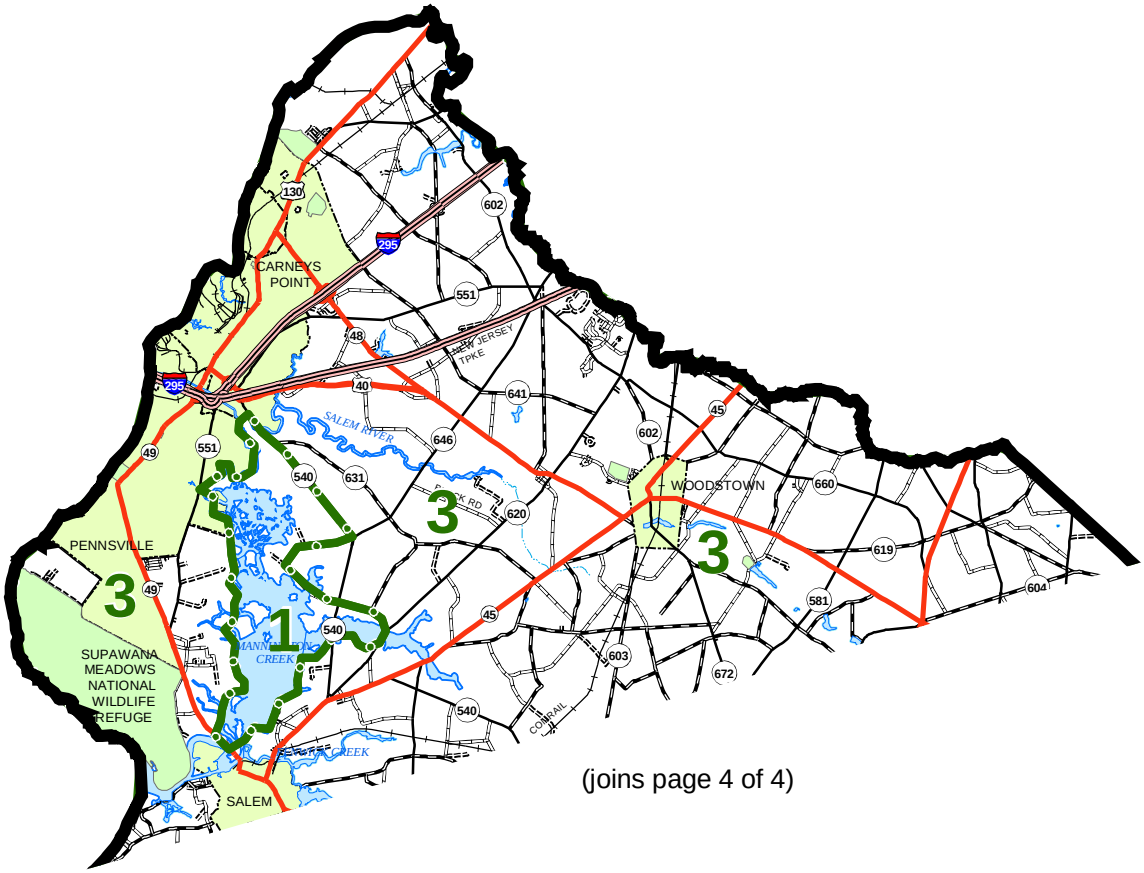

(joins page 4 of 4)

RMA Area Line

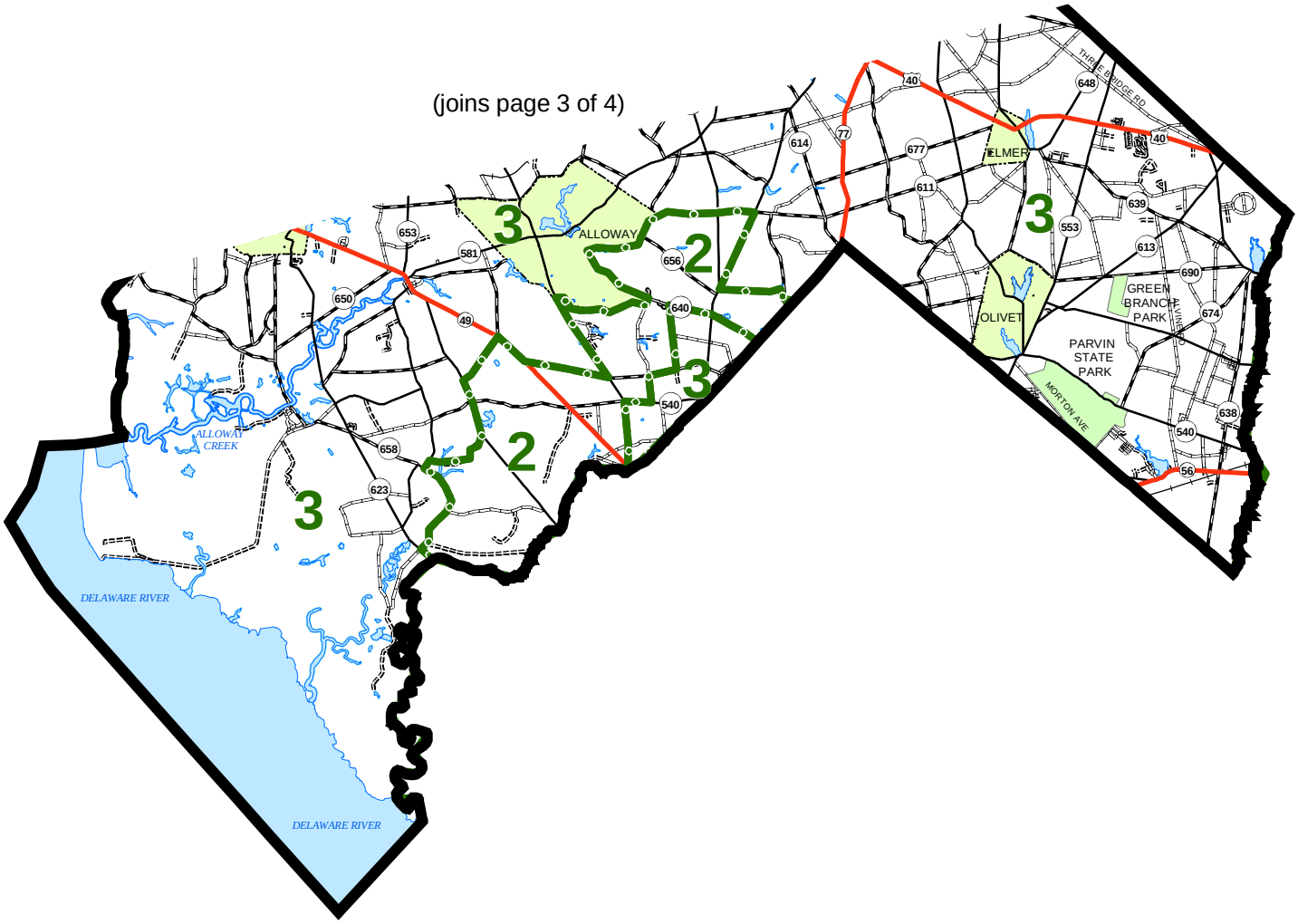

RMA Area Line