Map Index

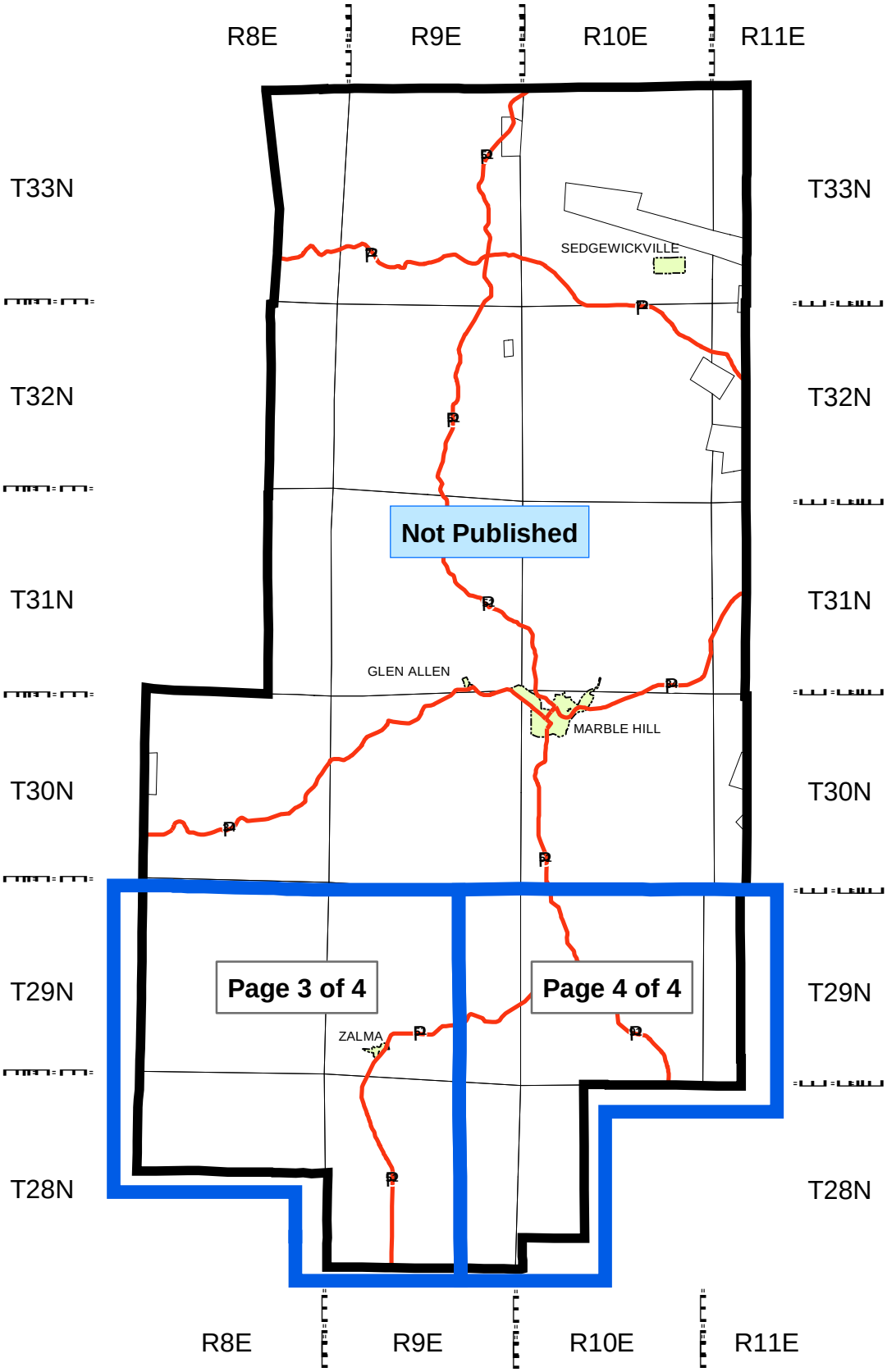
R8E
R9E
R10E
R11E
T33N
T32N
T31N
T30N
T29N
T28N
SEDGEWICKVILLE
Not Published
GLEN ALLEN
MARBLE HILL
Page 3 of 4
Page 4 of 4
ZALMA

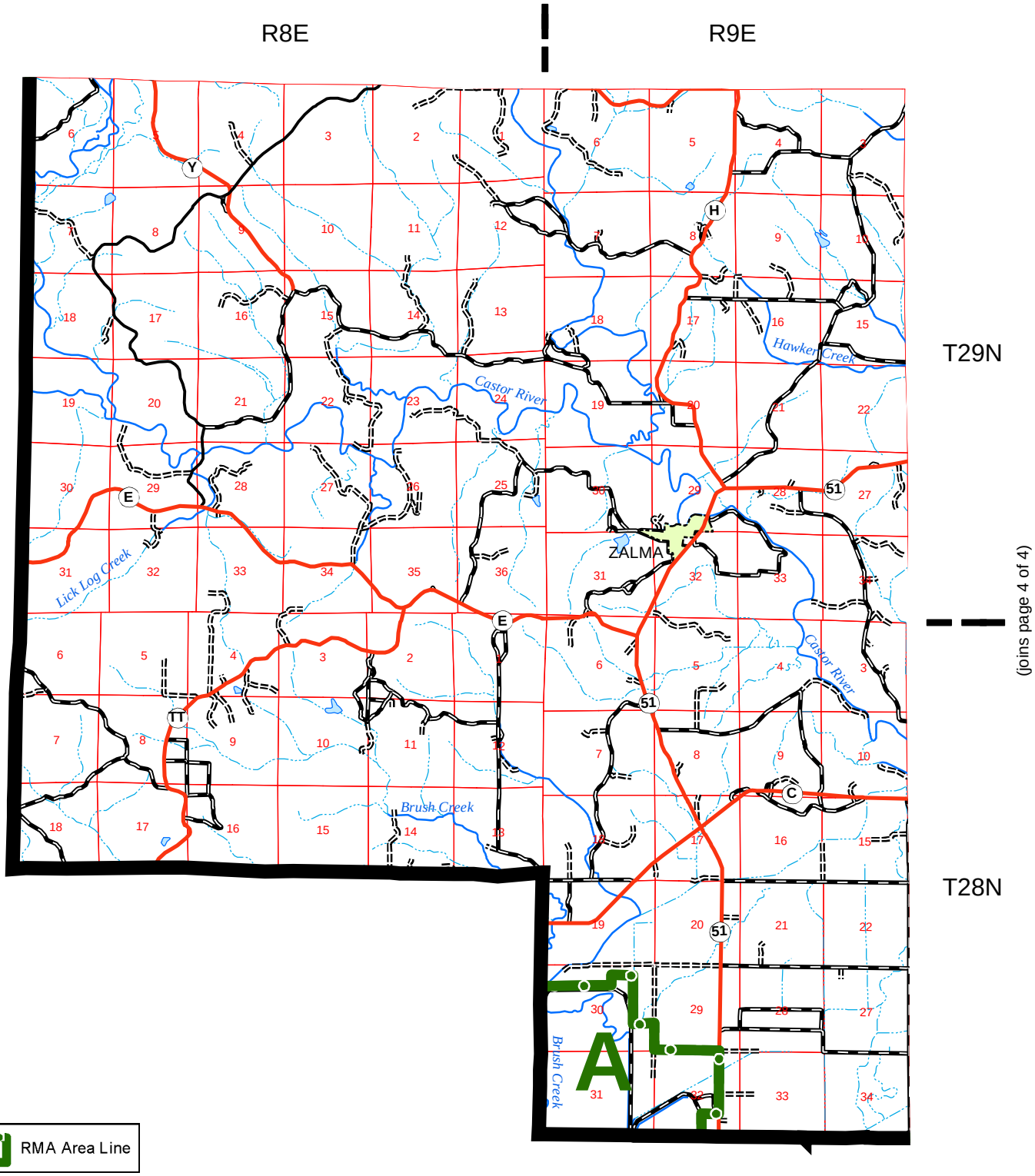
R8E
R9E
T29N
T28N
(joins page 4 of 4)
ZALMA
Castor River
Hawker Creek
Lick Log Creek
Brush Creek
Y
H
E
51
TT
C
RMA Area Line

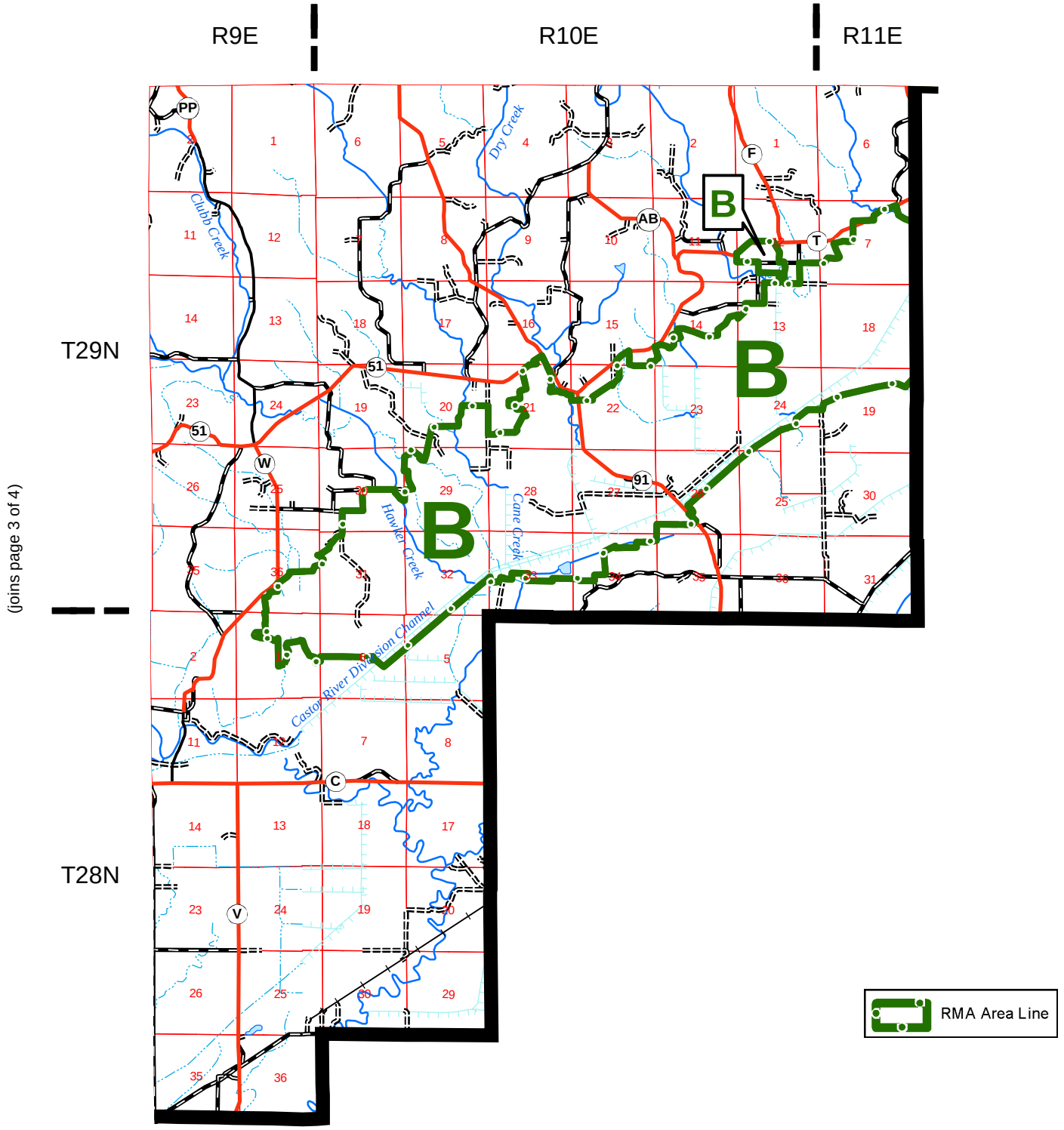
R9E
R10E
R11E
T29N
T28N
(joins page 3 of 4)
B
B
B
Clubb Creek
Dry Creek
Hawker Creek
Cane Creek
Castor River Diversion Channel
PP
F
AB
T
51
W
91
C
V
RMA Area Line