Map Index

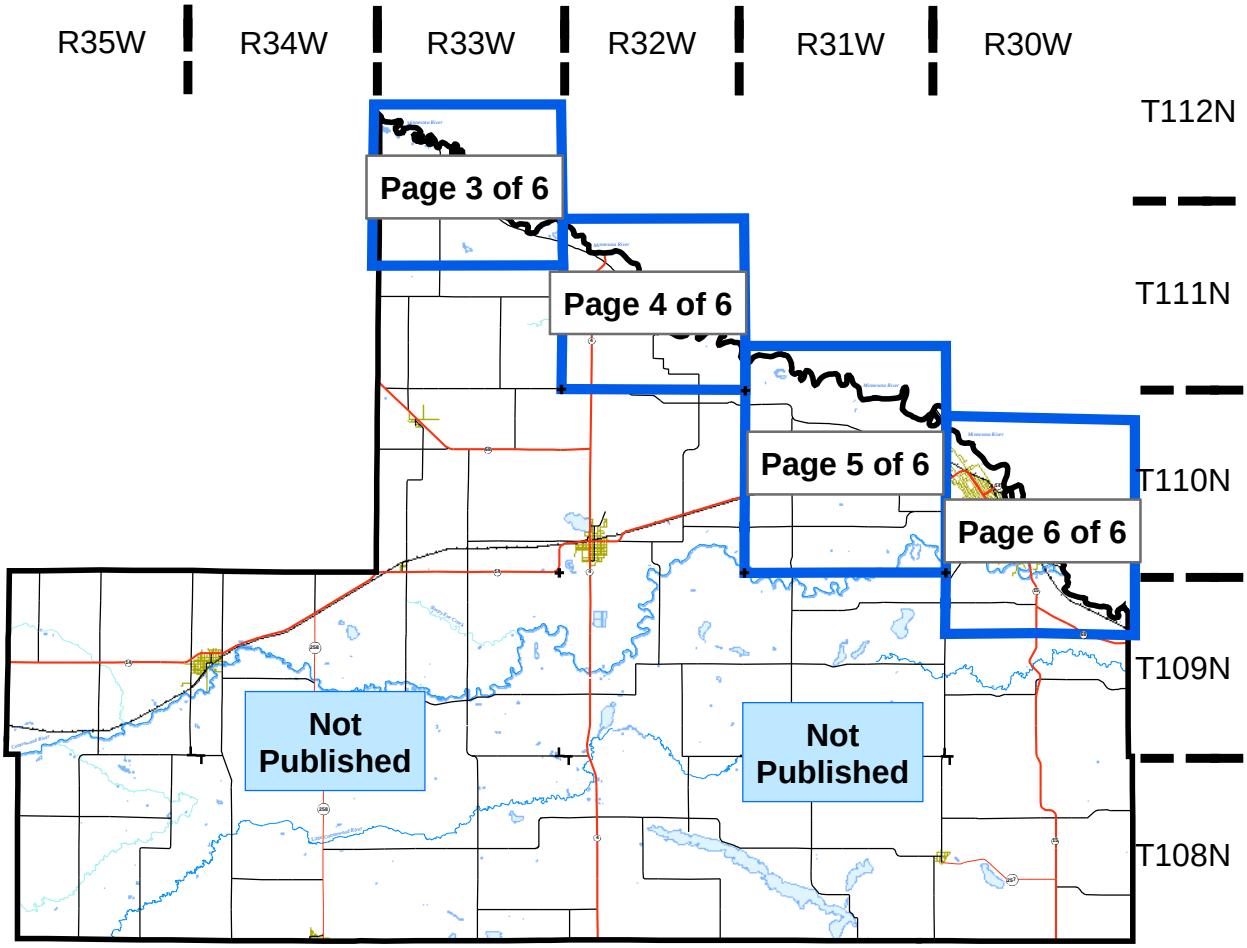
R35W
R34W
R33W
R32W
R31W
R30W
T112N
T111N
T110N
T109N
T108N
Page 3 of 6
Page 4 of 6
Page 5 of 6
Page 6 of 6
Not Published
Not Published

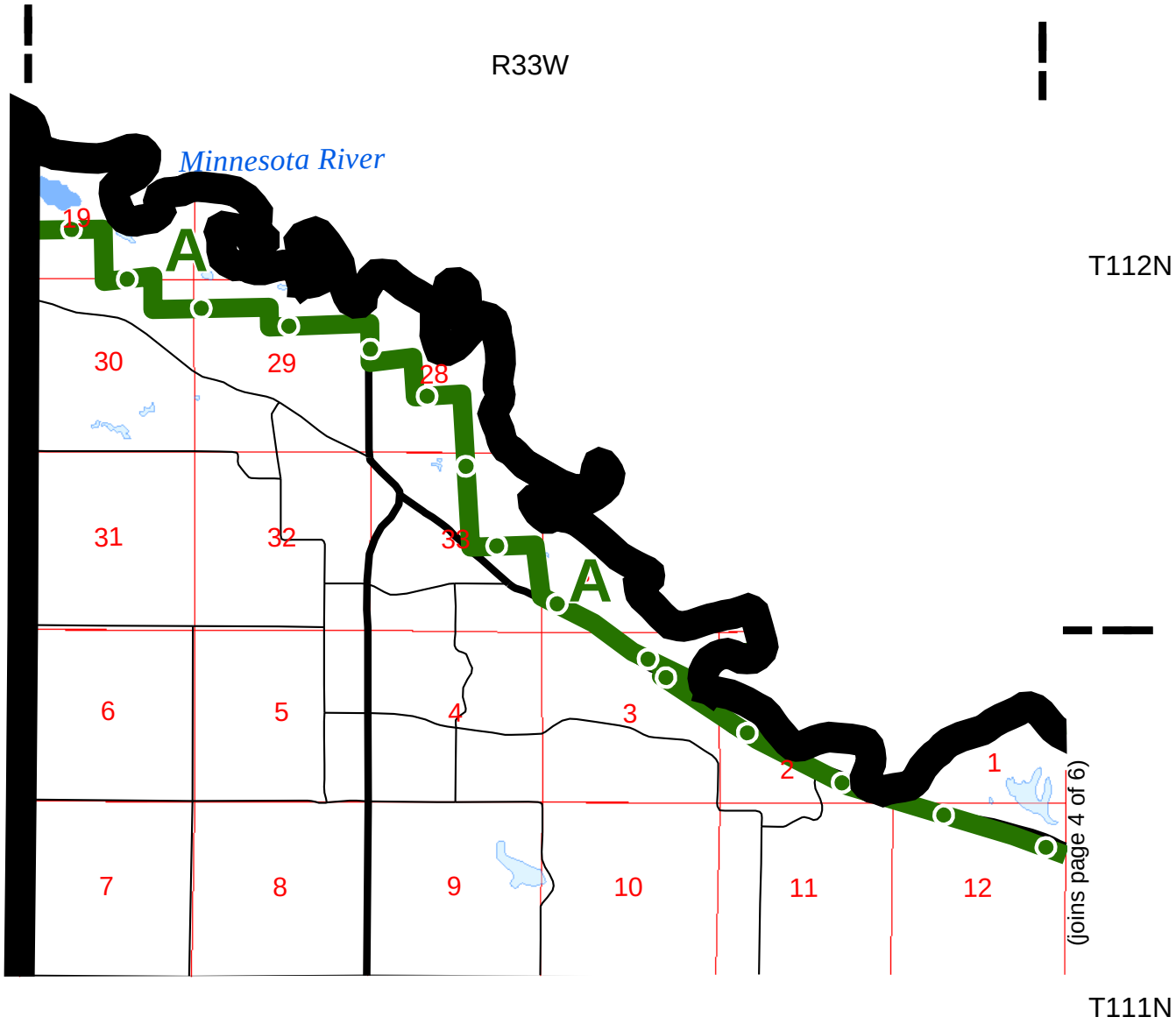
R33W
Minnesota River
T112N
T111N
19
30
29
28
31
32
33
6
5
4
3
2
1
7
8
9
10
11
12
A
A
(joins page 4 of 6)

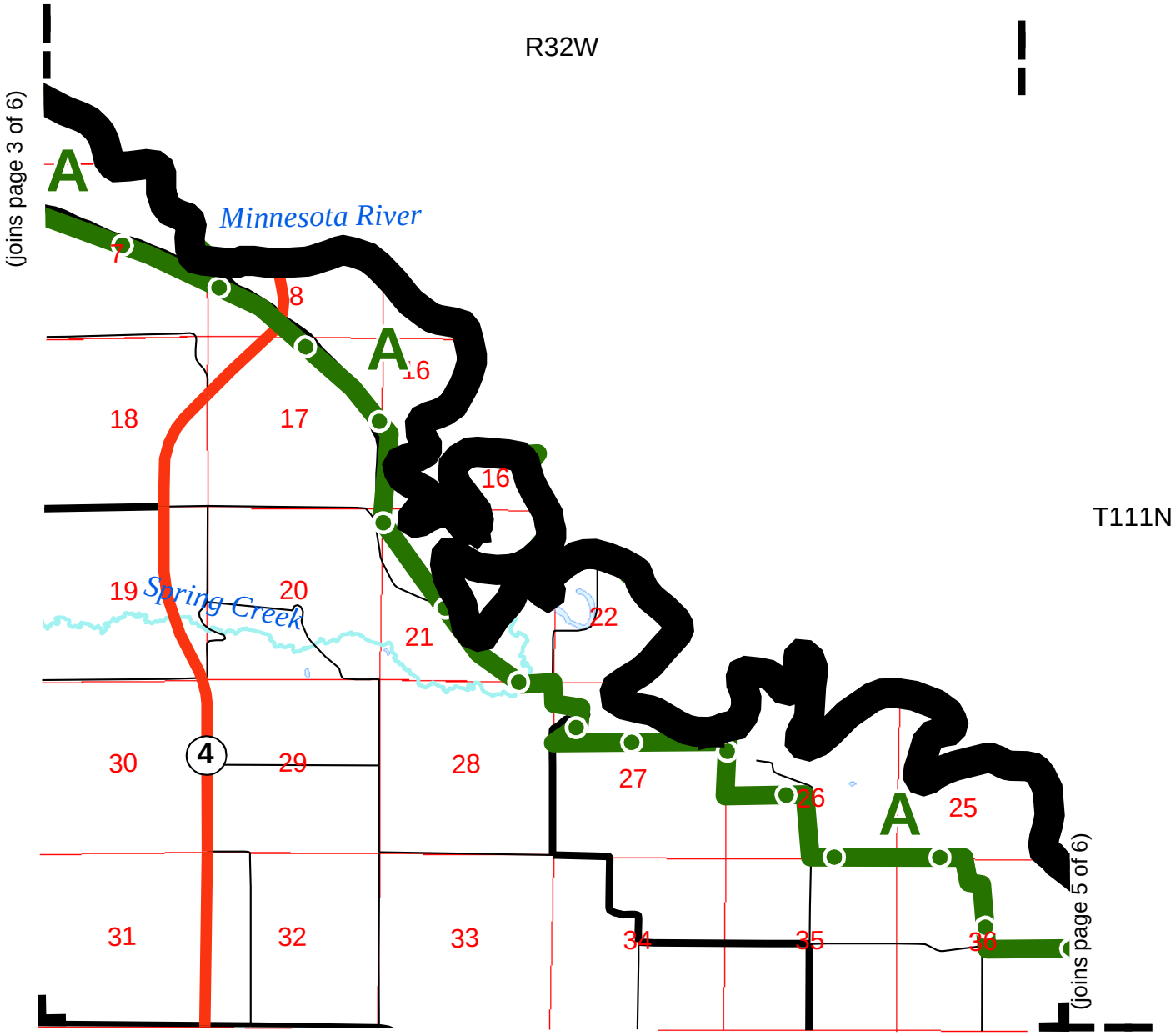
R32W
T111N
(joins page 3 of 6)
(joins page 5 of 6)
A
A
A
Minnesota River
Spring Creek
4
7
8
16
16
17
18
19
20
21
22
25
26
27
28
29
30
31
32
33
34
35
36

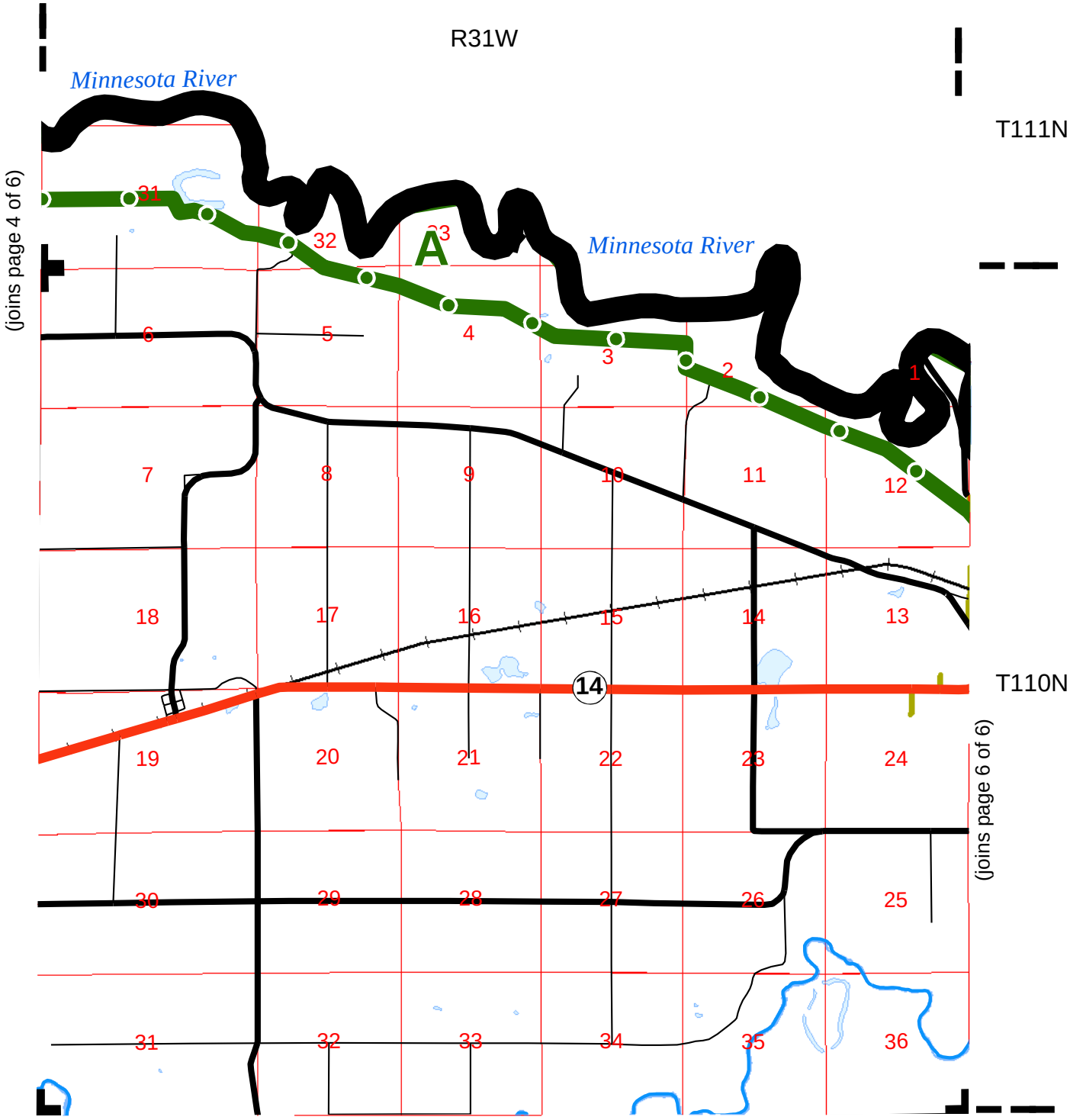
R31W
T111N
T110N
Minnesota River
Minnesota River
A
(joins page 4 of 6)
(joins page 6 of 6)
14
31
32
33
6
5
4
3
2
1
7
8
9
10
11
12
18
17
16
15
14
13
19
20
21
22
23
24
30
29
28
27
26
25
31
32
33
34
35
36

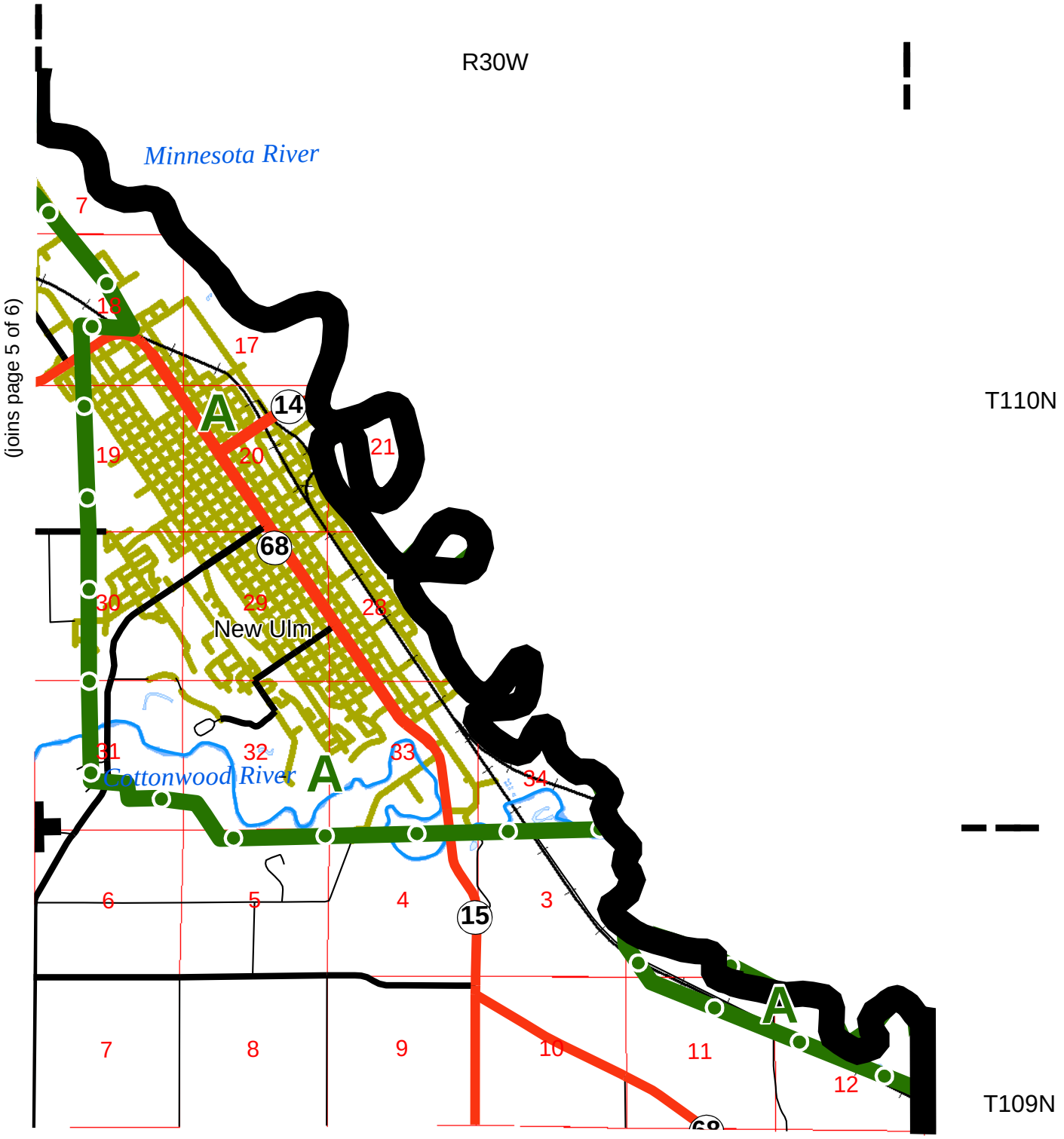
R30W
Minnesota River
(joins page 5 of 6)
T110N
T109N
New Ulm
Cottonwood River
A
14
68
15
7
18
17
19
20
21
30
29
28
31
32
33
34
6
5
4
3
7
8
9
10
11
12