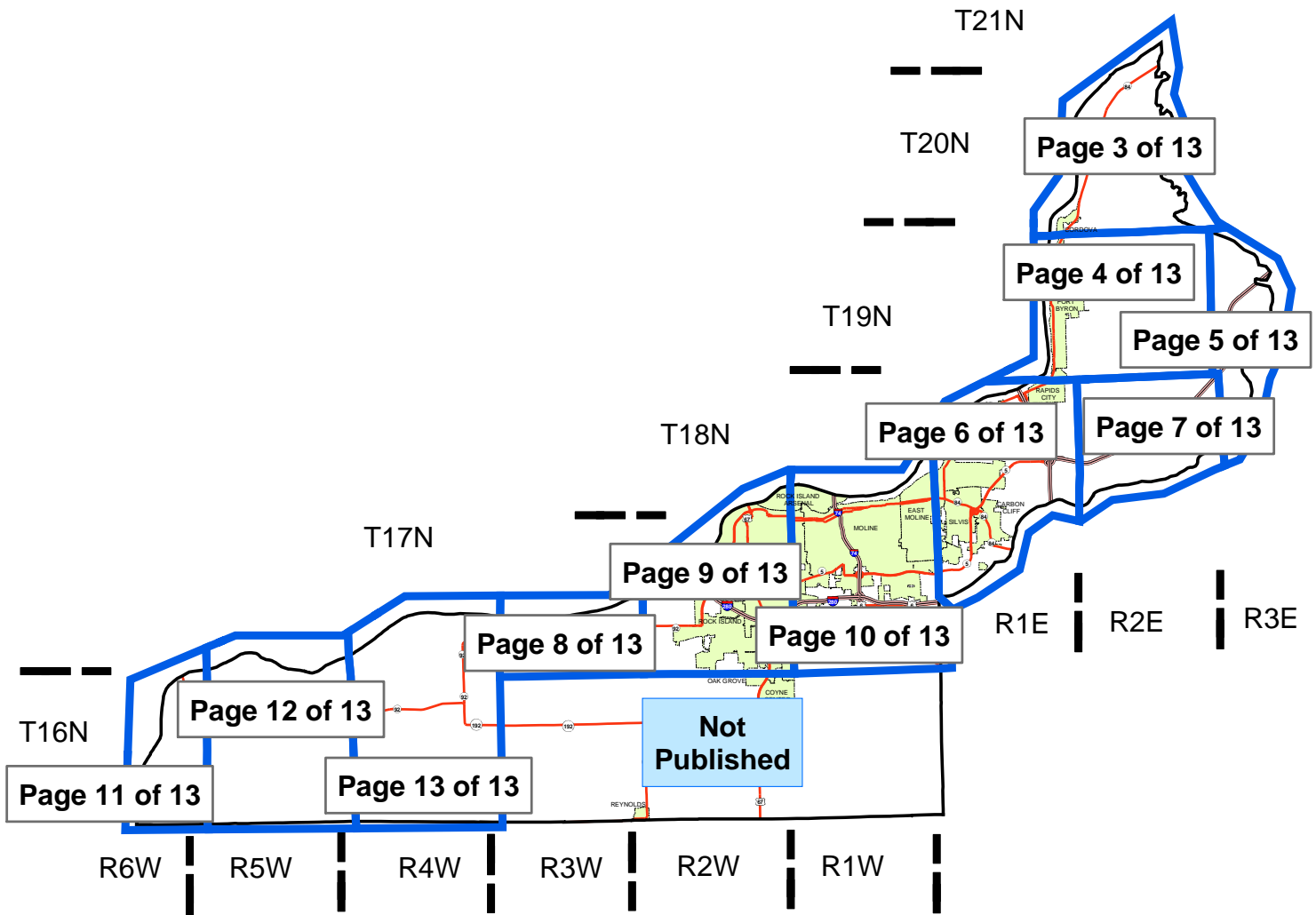
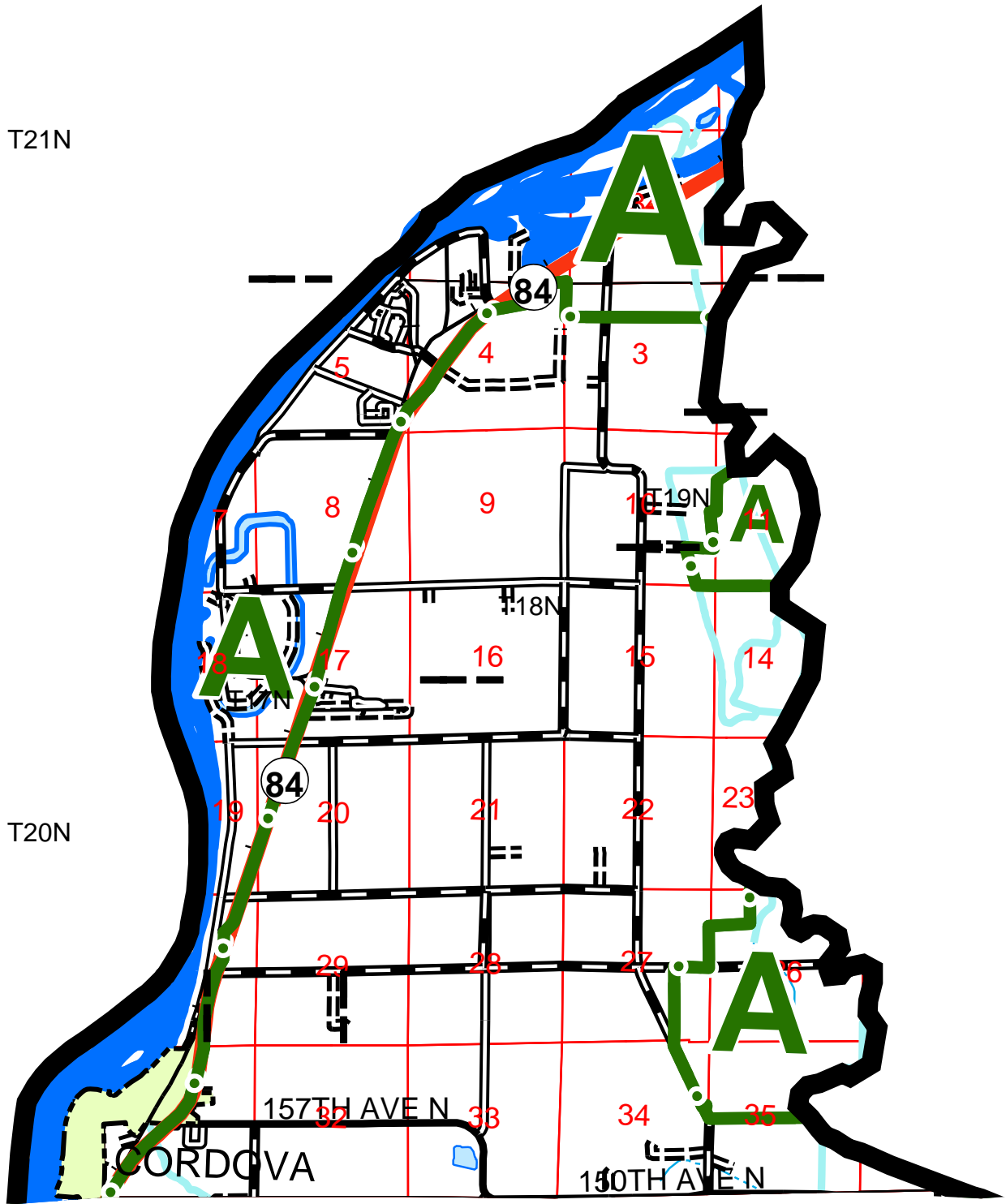


Map Index



R2E

T21N

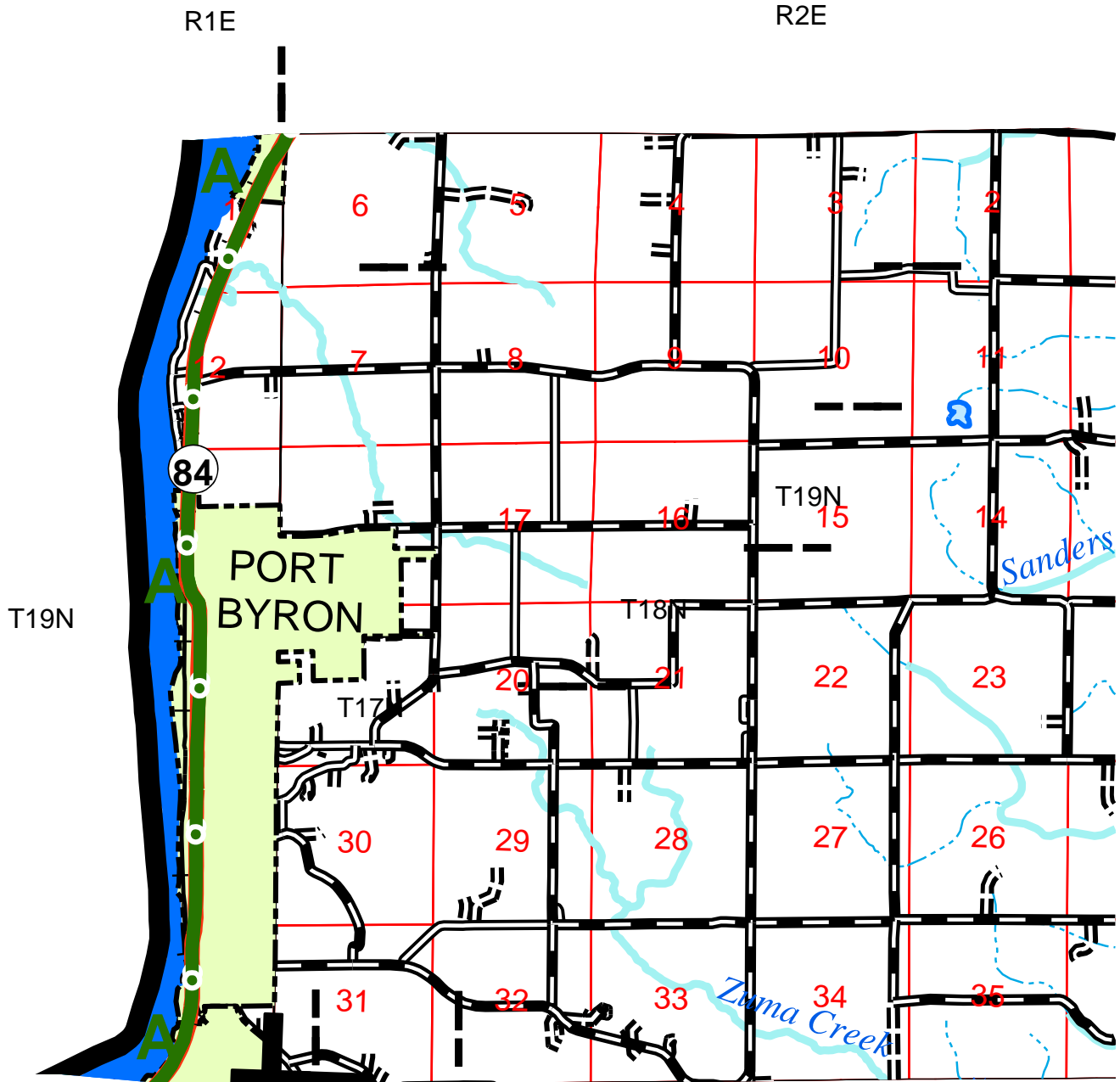


T20N

(joins page 5 of 13)

(joins page 4 of 13)

(joins page 3 of 13)



(joins page 5 of 13)

(joins page 6 of 13)



(joins page 7 of 13)

**FCI-33  
Actuarial Map**

**Illinois (17)  
Rock Island (161)**

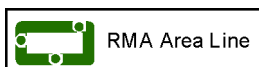
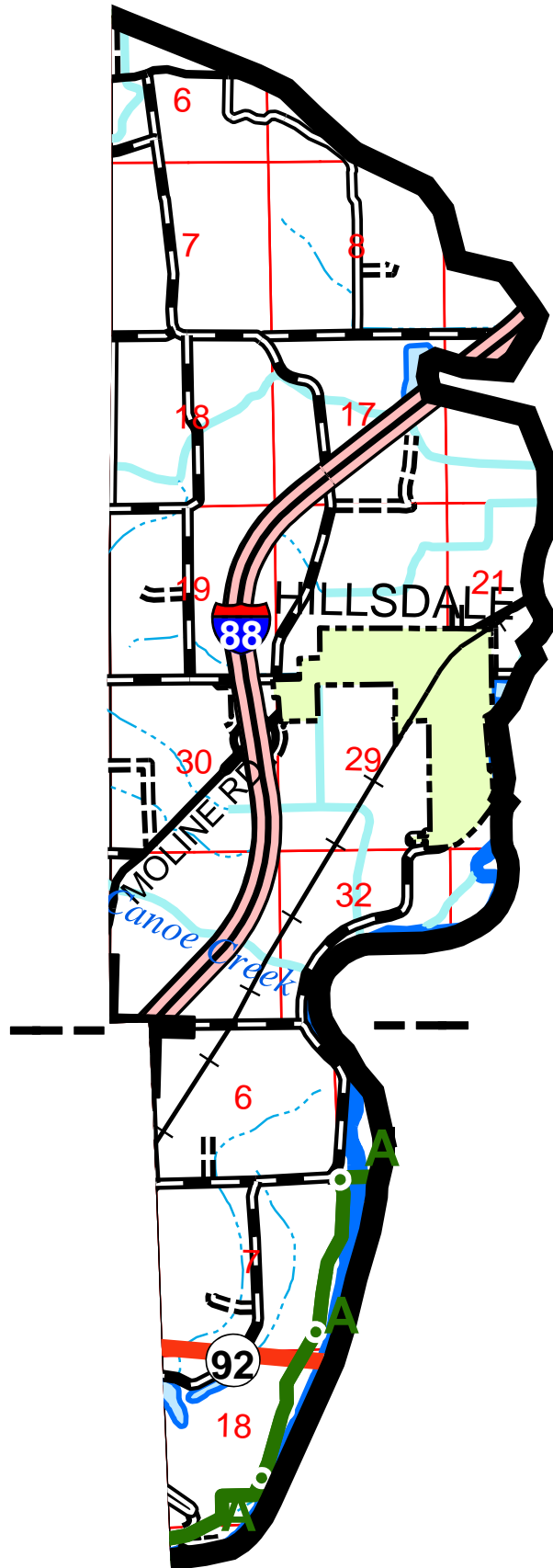
R3E

(joins page 4 of 13)

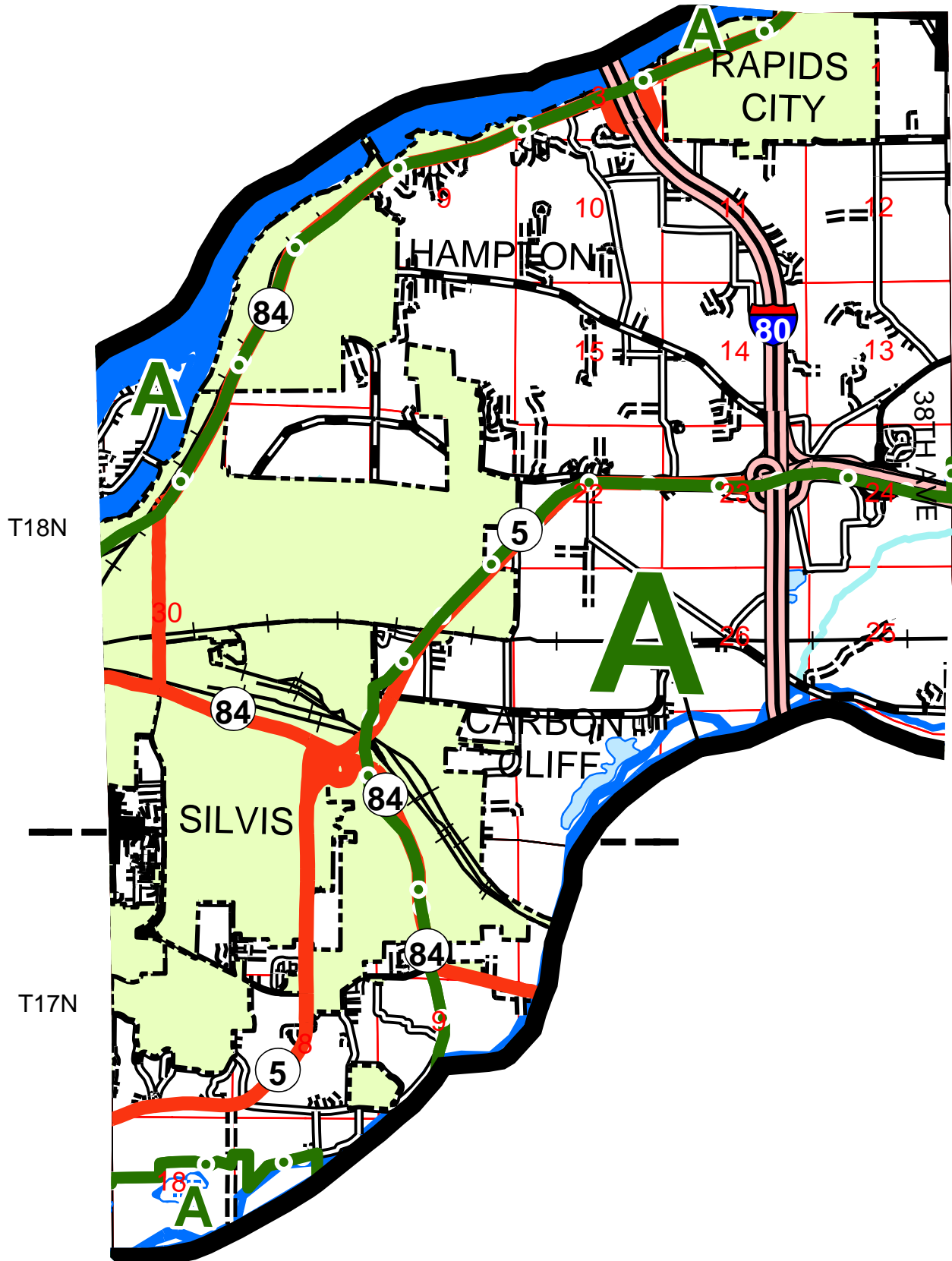
T19N

T18N

(joins page 7 of 13)

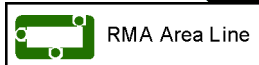


R1E



(joins page 10 of 13)

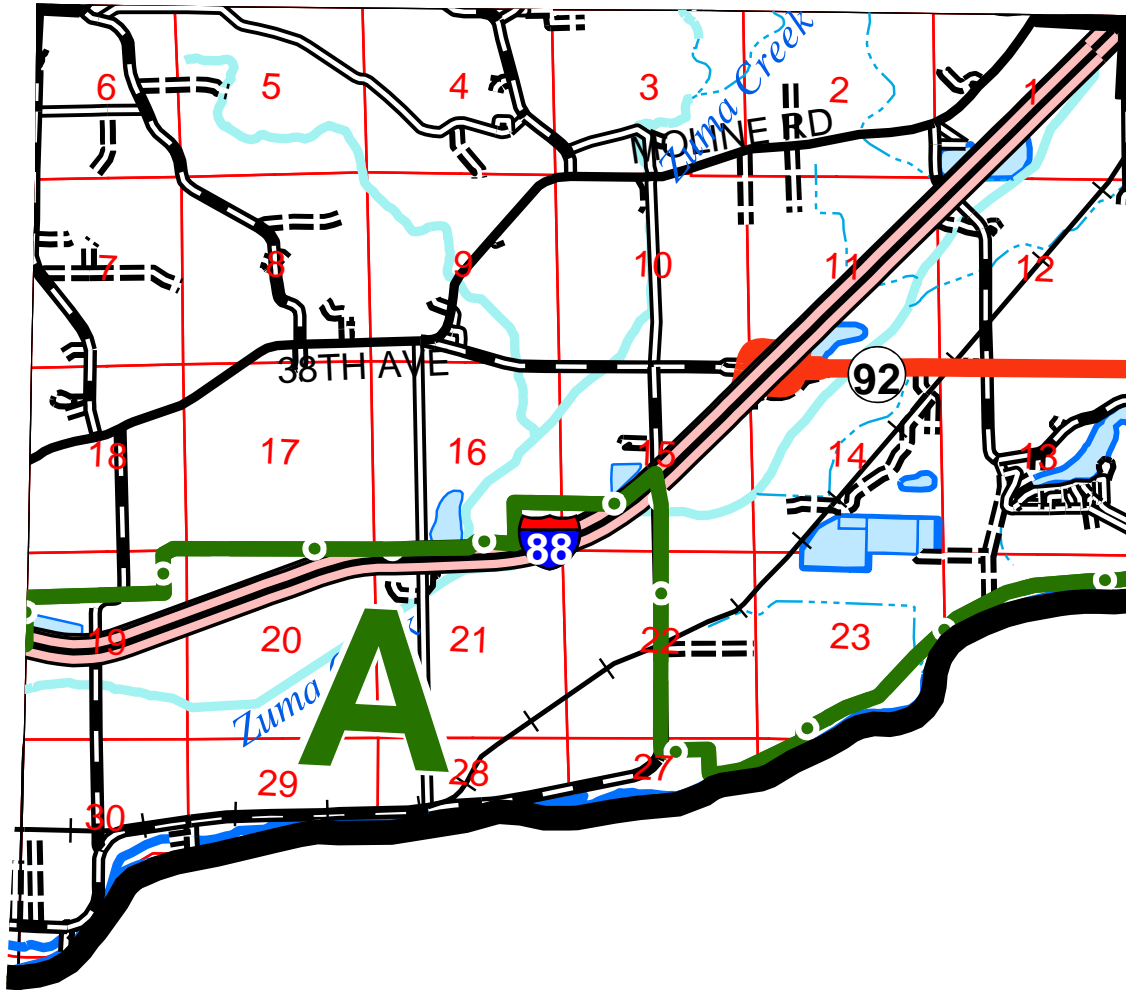
(joins page 7 of 13)



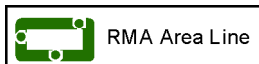
R2E

(joins page 6 of 13)

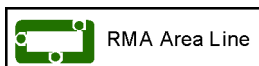
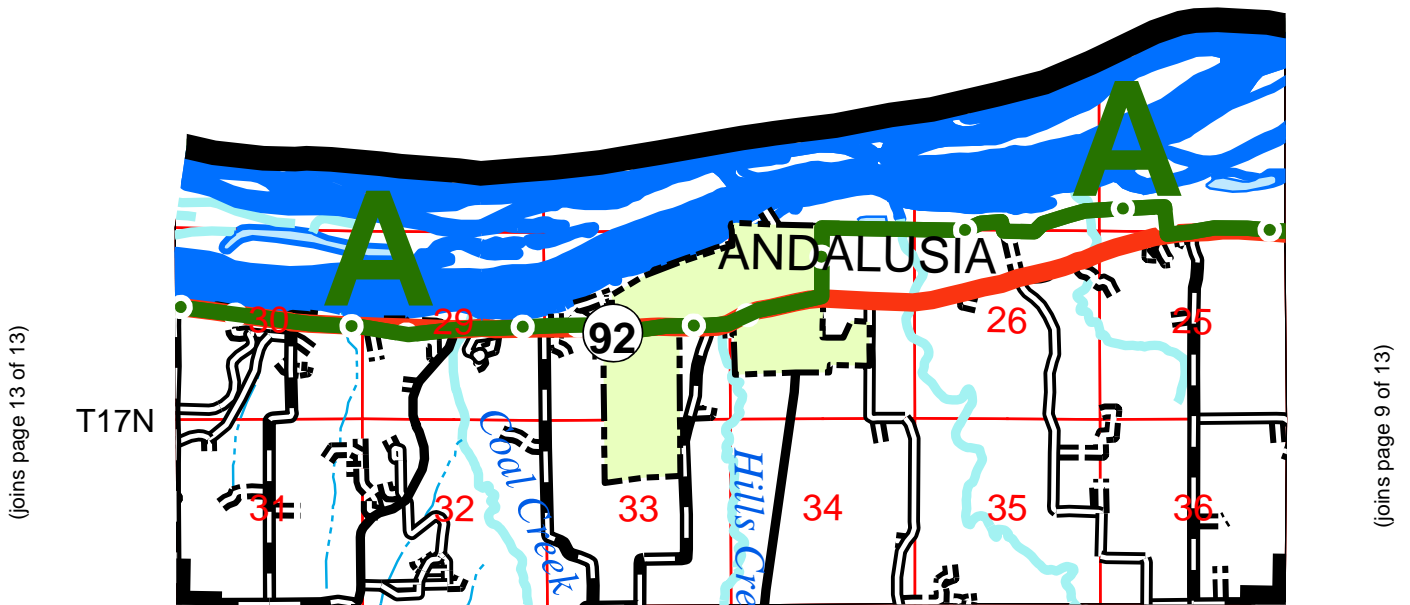
T18N



(joins page 5 of 13)



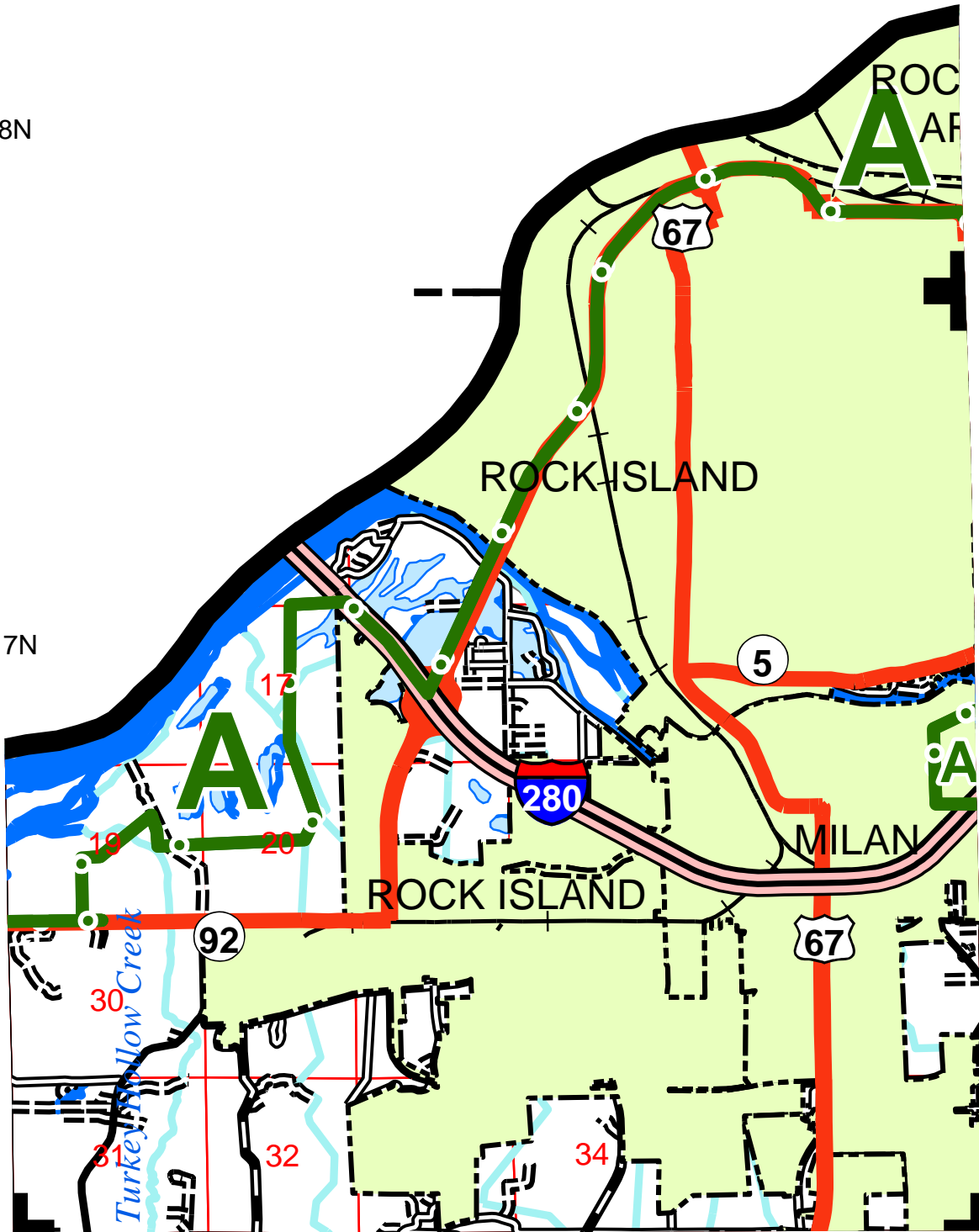
R3W



R2W

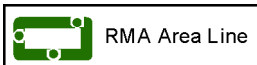
T18N

T17N

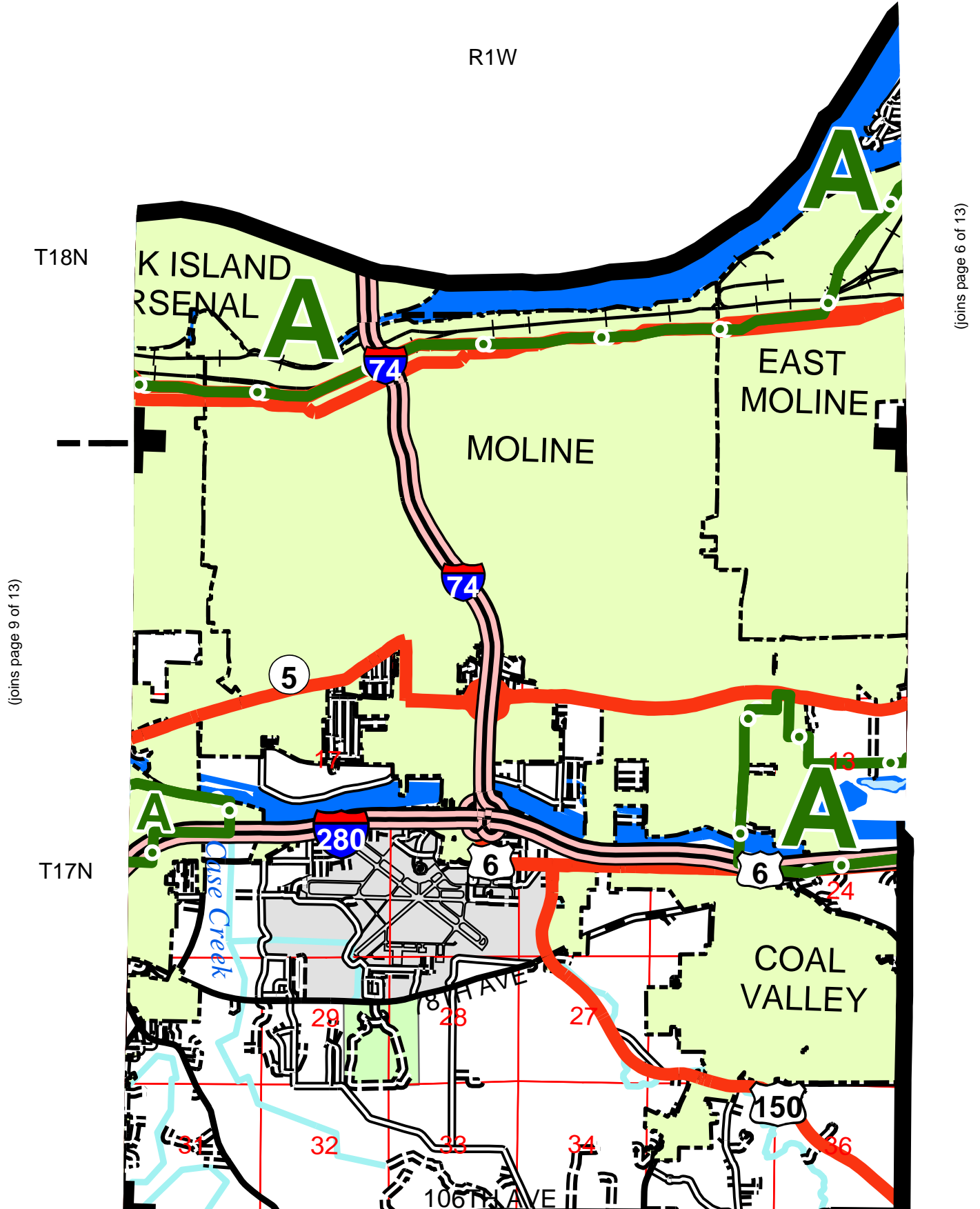


(joins page 8 of 13)

(joins page 10 of 13)

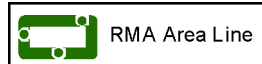






(joins page 9 of 13)

(joins page 6 of 13)



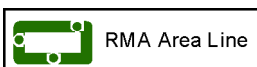
R6W

T17N

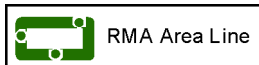
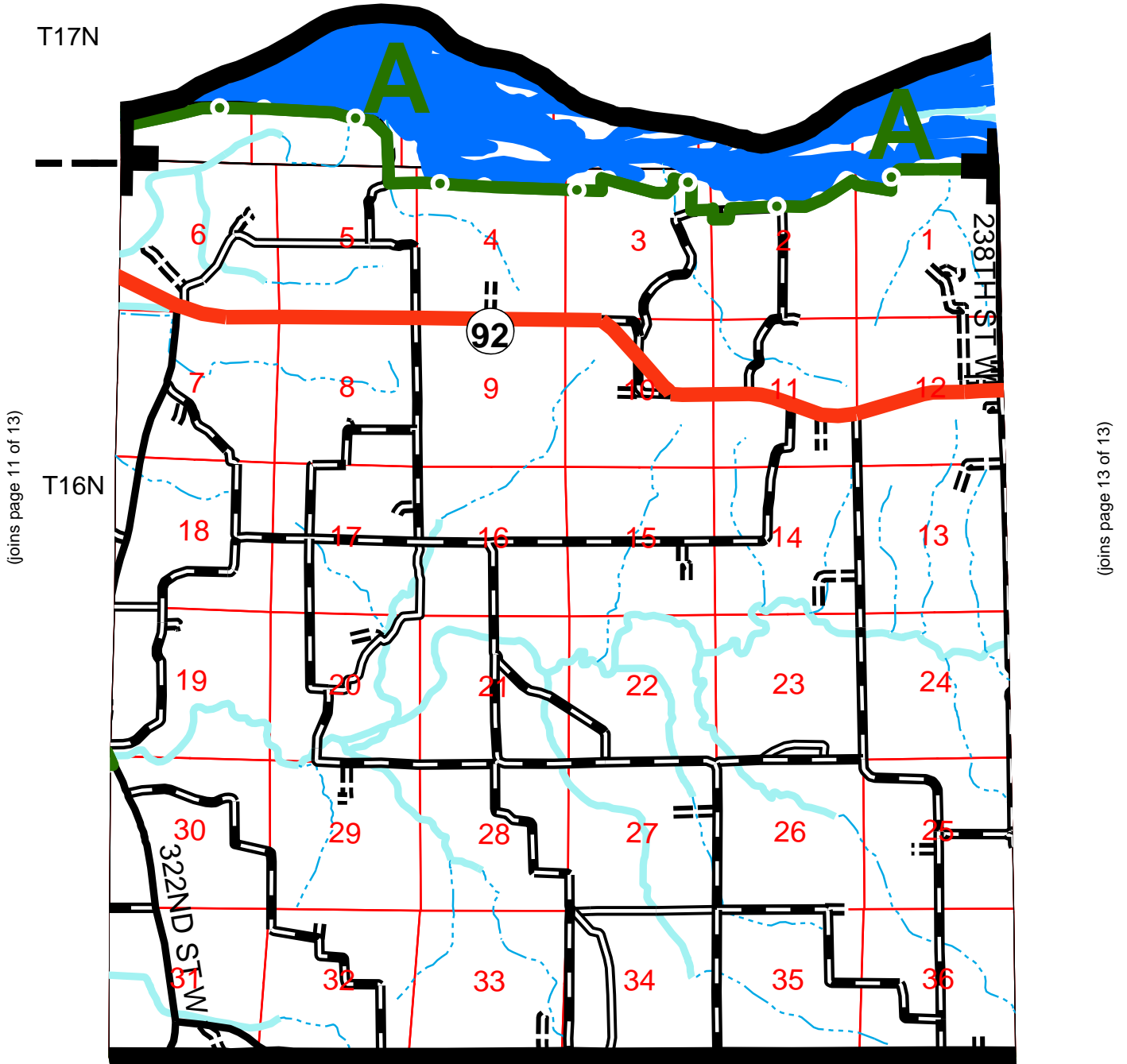
T16N

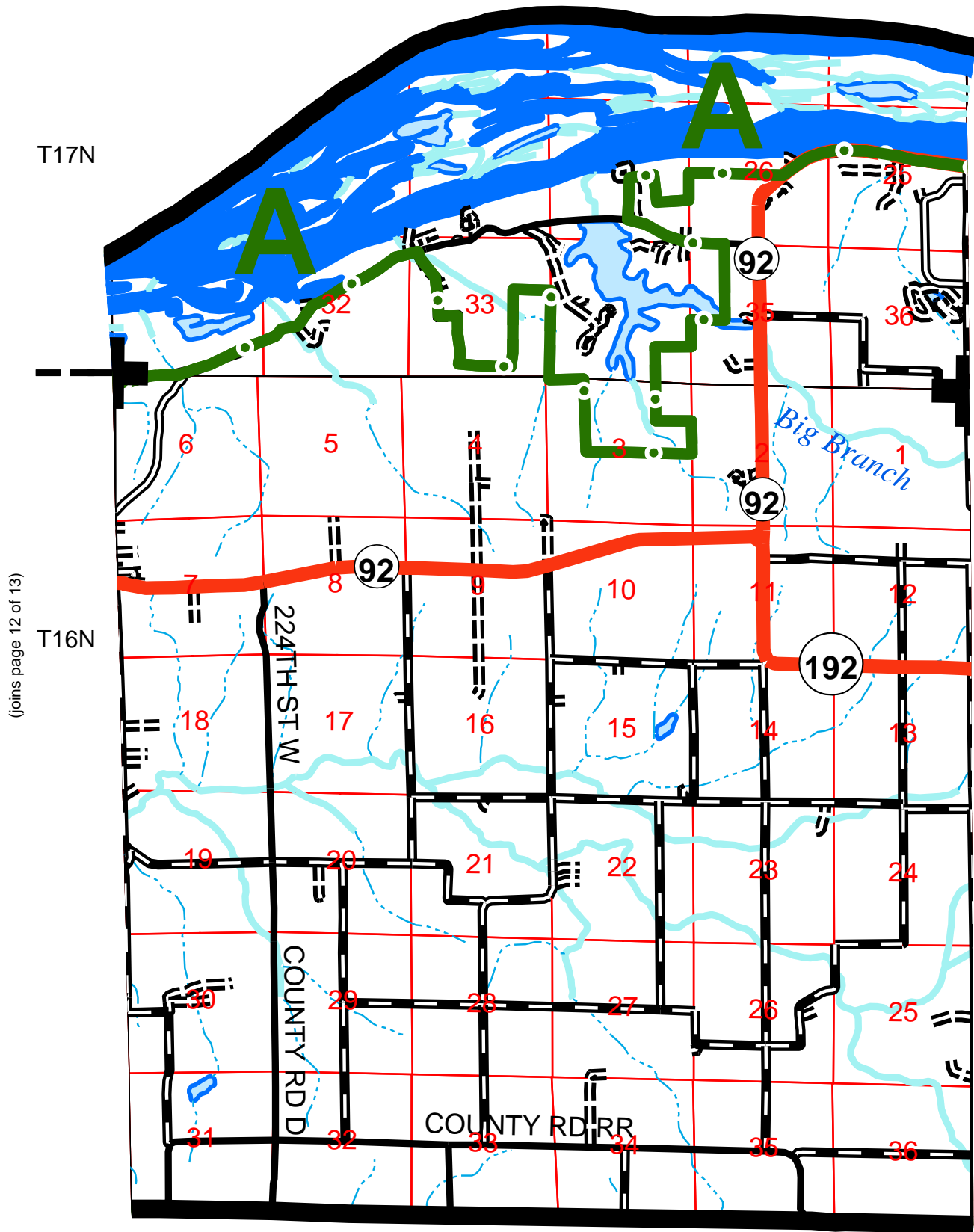


(joins page 12 of 13)



R5W





(joins page 12 of 13)

(joins page 8 of 13)

