Map Index

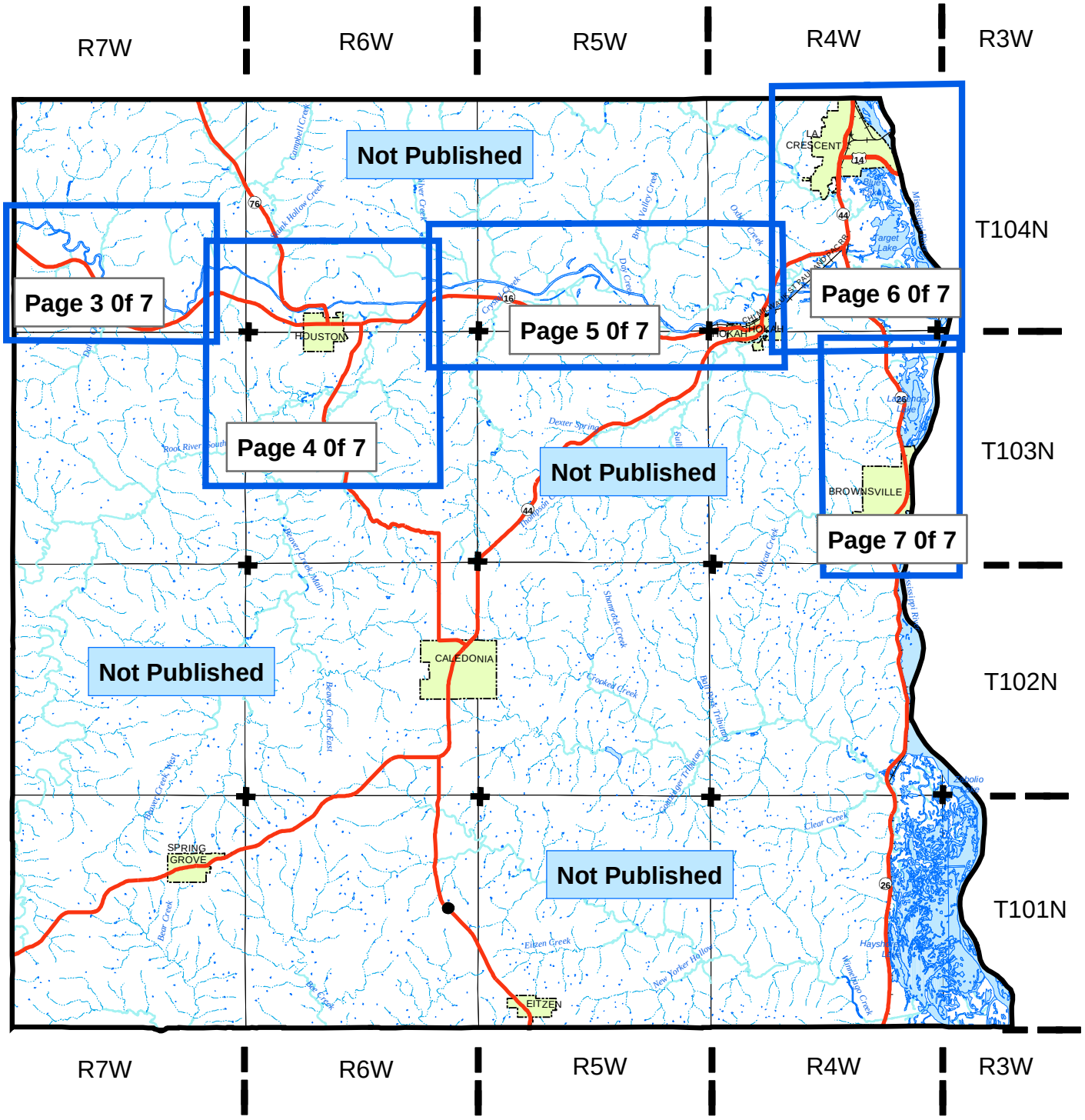
R7W
R6W
R5W
R4W
R3W
T104N
T103N
T102N
T101N
Not Published
Page 3 0f 7
Page 4 0f 7
Page 5 0f 7
Page 6 0f 7
Page 7 0f 7
Not Published
Not Published
Not Published
HOUSTON
CALEDONIA
SPRING GROVE
EITZEN
BROWNSVILLE
LA CRESCENT
Target Lake
Root River South
Root River Main
Beaver Creek East
Beaver Creek West
Bear Creek
Eitzen Creek
New Yorker Hollow
Crooked Creek
Shimrock Creek
Bull Dog Tributary
Clear Creek
Wildcat Creek
Dexter Spring
Mississippi River
Lapolio Lake
Lacrosse Lake
Haysh
Winnebago Creek
Campbell Creek
Black Hollow Creek
Crystal Creek
Day Creek
Oak Creek
Thompson Creek
Sulphur Creek
Cobb River Tributary

R7W

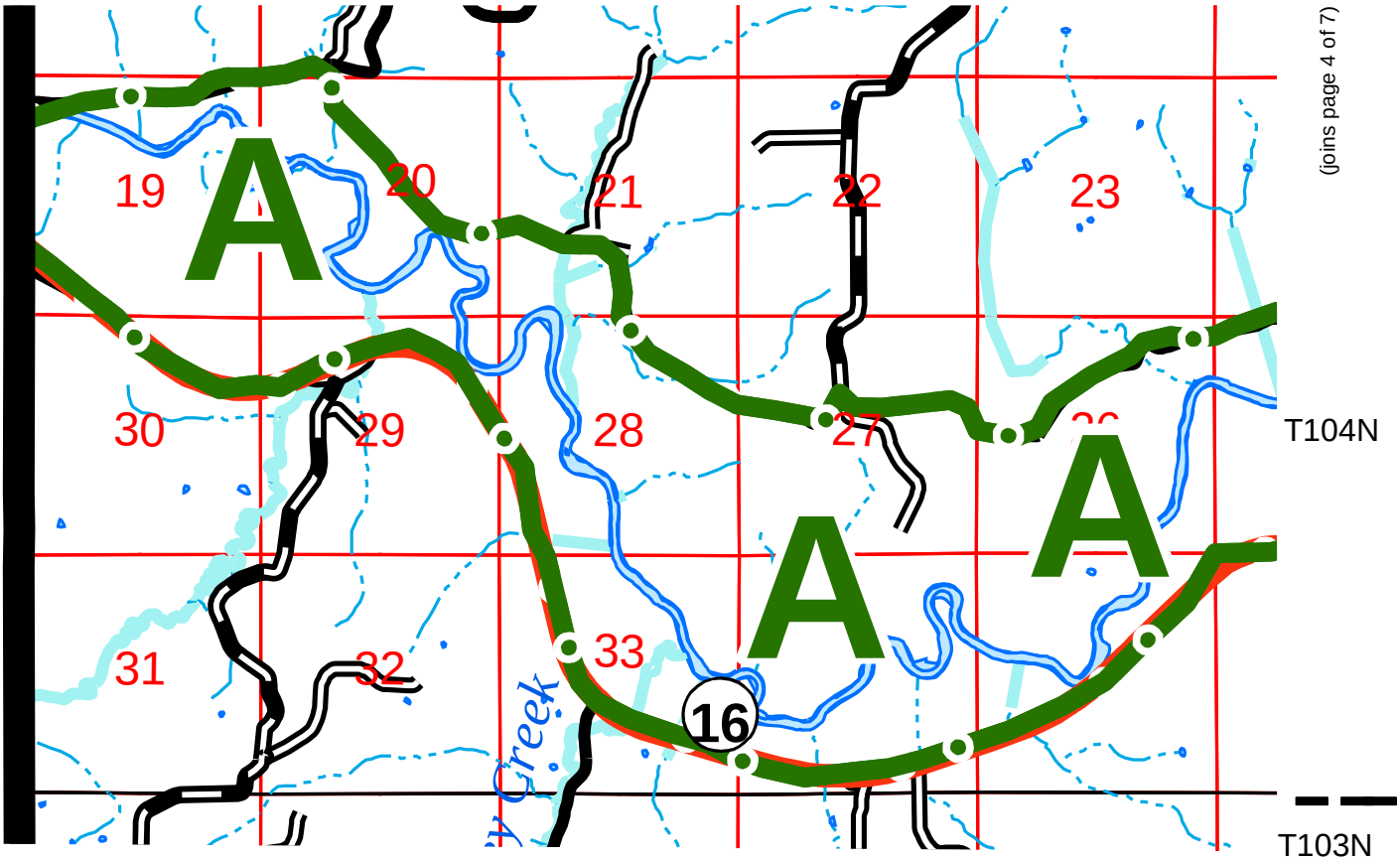

R7W

RMA Area Line

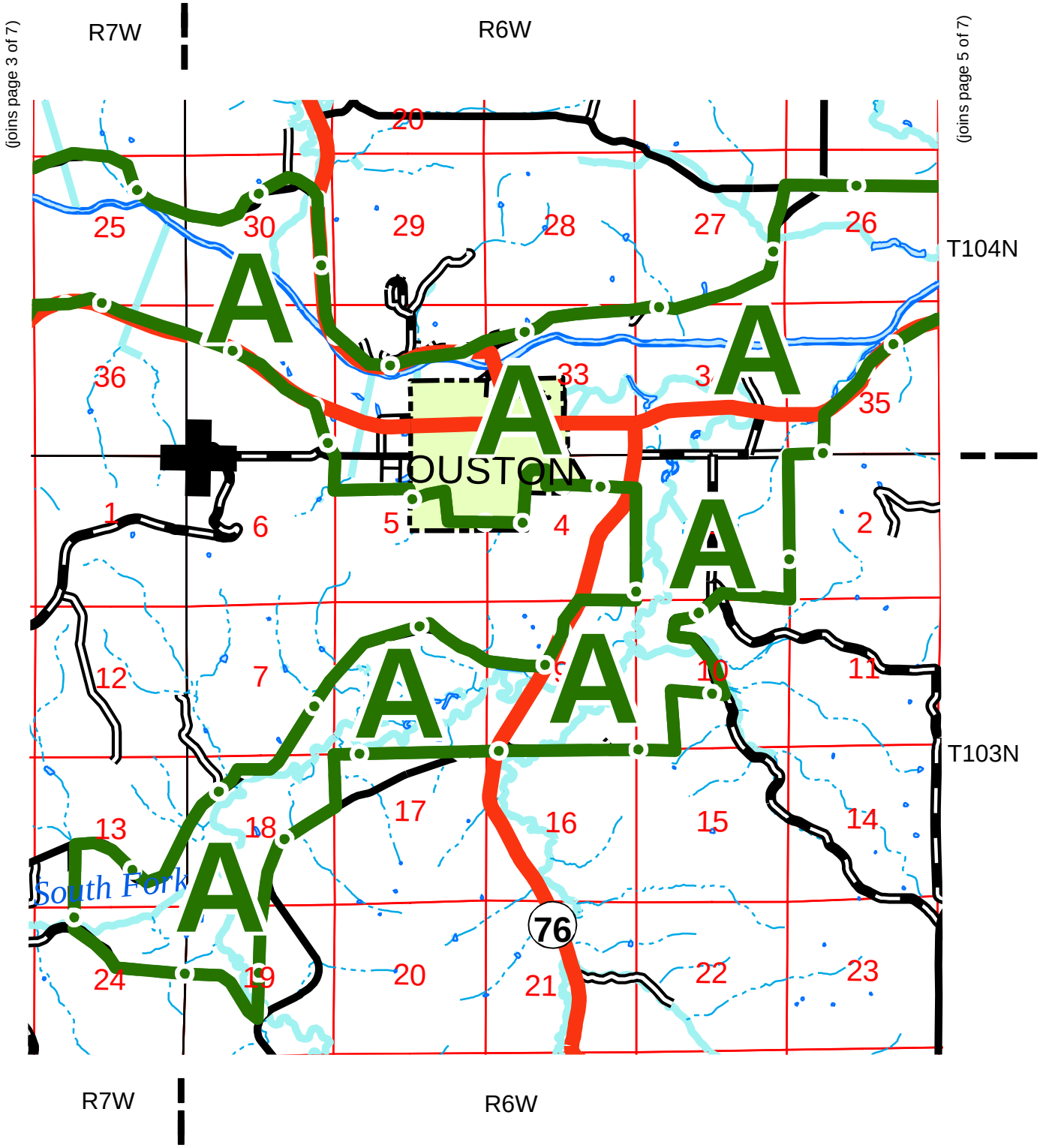
(joins page 3 of 7)
R7W
R6W
(joins page 5 of 7)
T104N
T103N
HOUSTON
South Fork
76
A
20
25
30
29
28
27
26
36
33
35
1
6
5
4
2
12
7
10
11
13
18
17
16
15
14
24
19
20
21
22
23
R7W
R6W
RMA Area Line

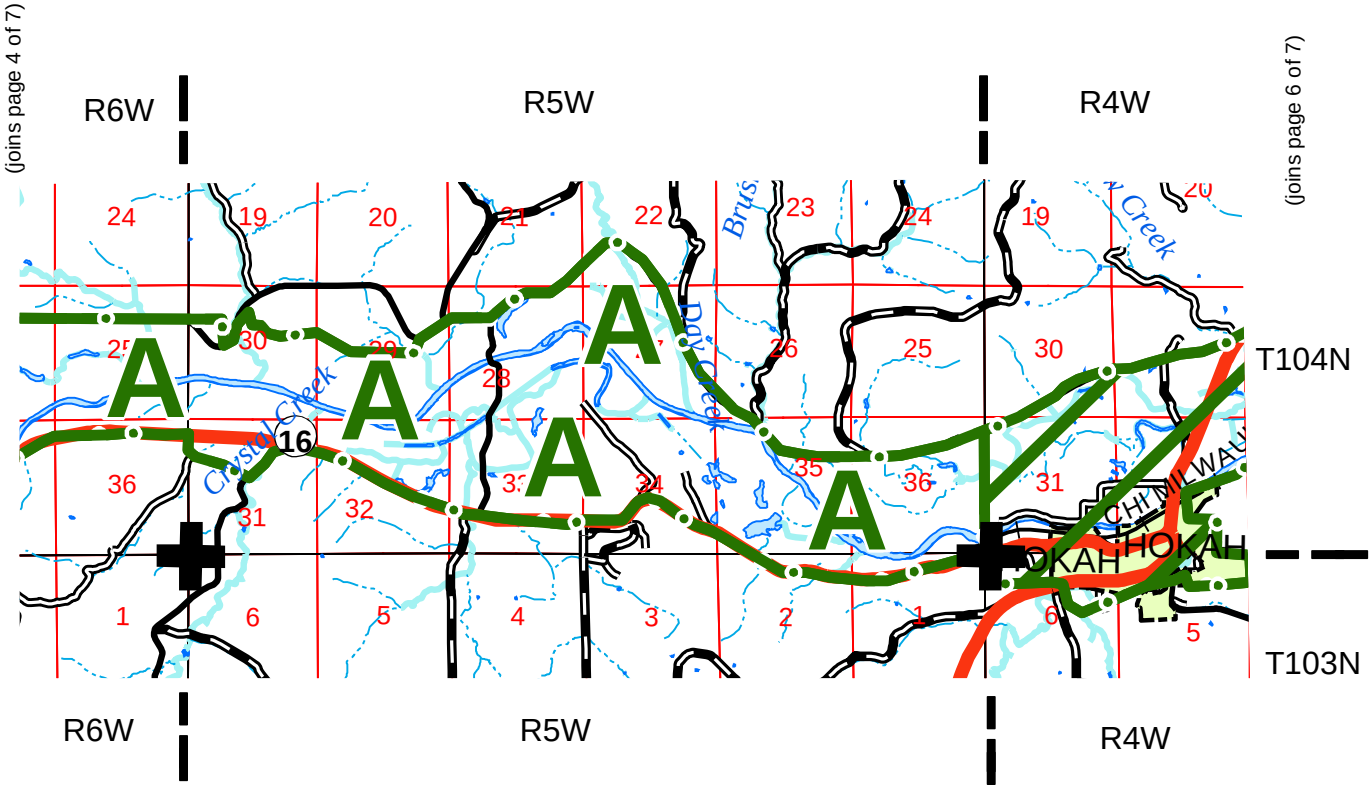

RMA Area Line

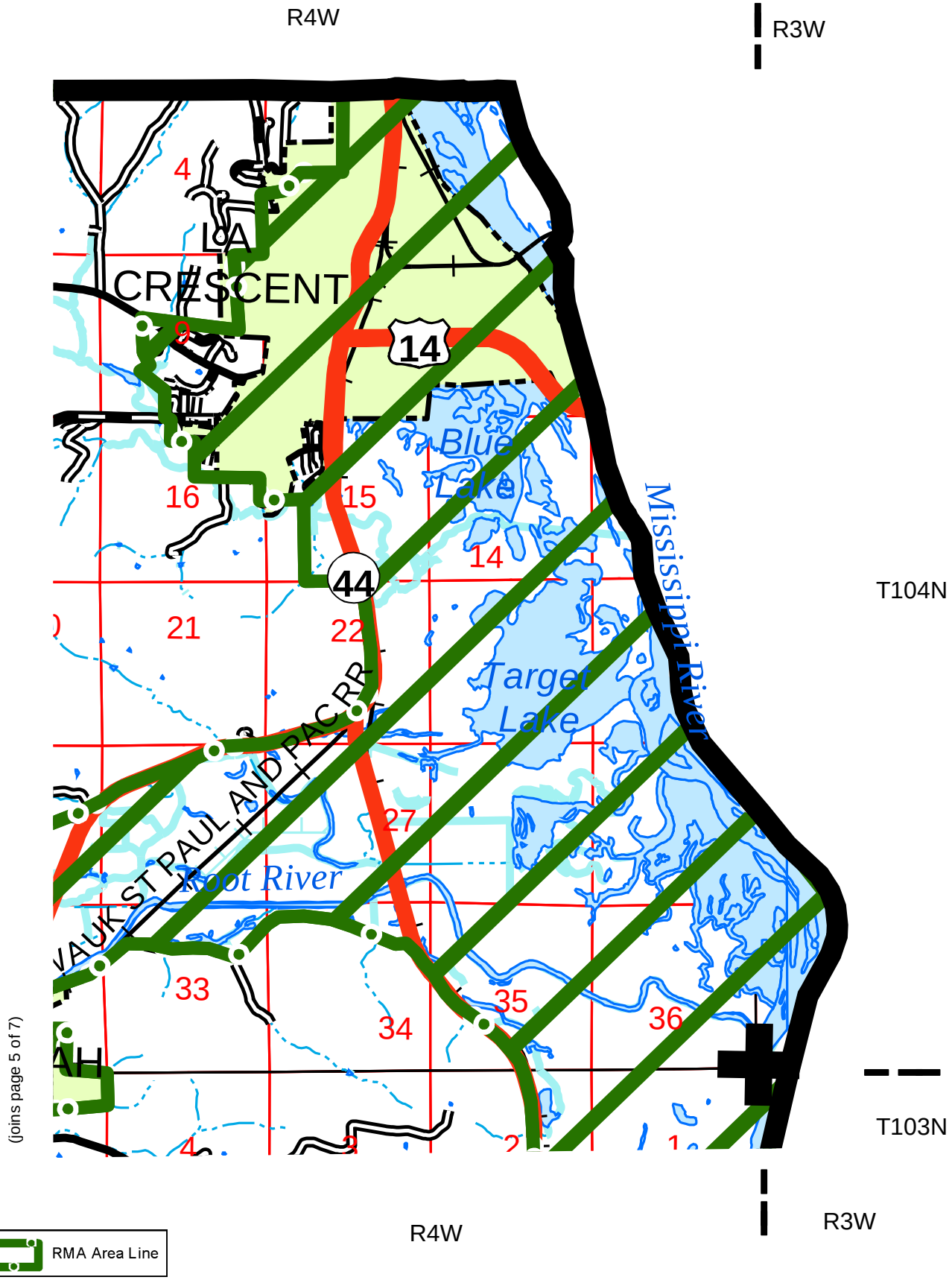
R4W
R3W
4
LA
CRESCENT
9
14
Blue
Lake
16
15
14
44
21
22
Target
Lake
Mississippi River
T104N
ST PAUL AND PAC RR
27
Root River
VAUK
33
34
35
36
AH
T103N
(joins page 5 of 7)
R4W
R3W
RMA Area Line
(joins page 7 of 7)

R4W

(joins page 6 of 7)

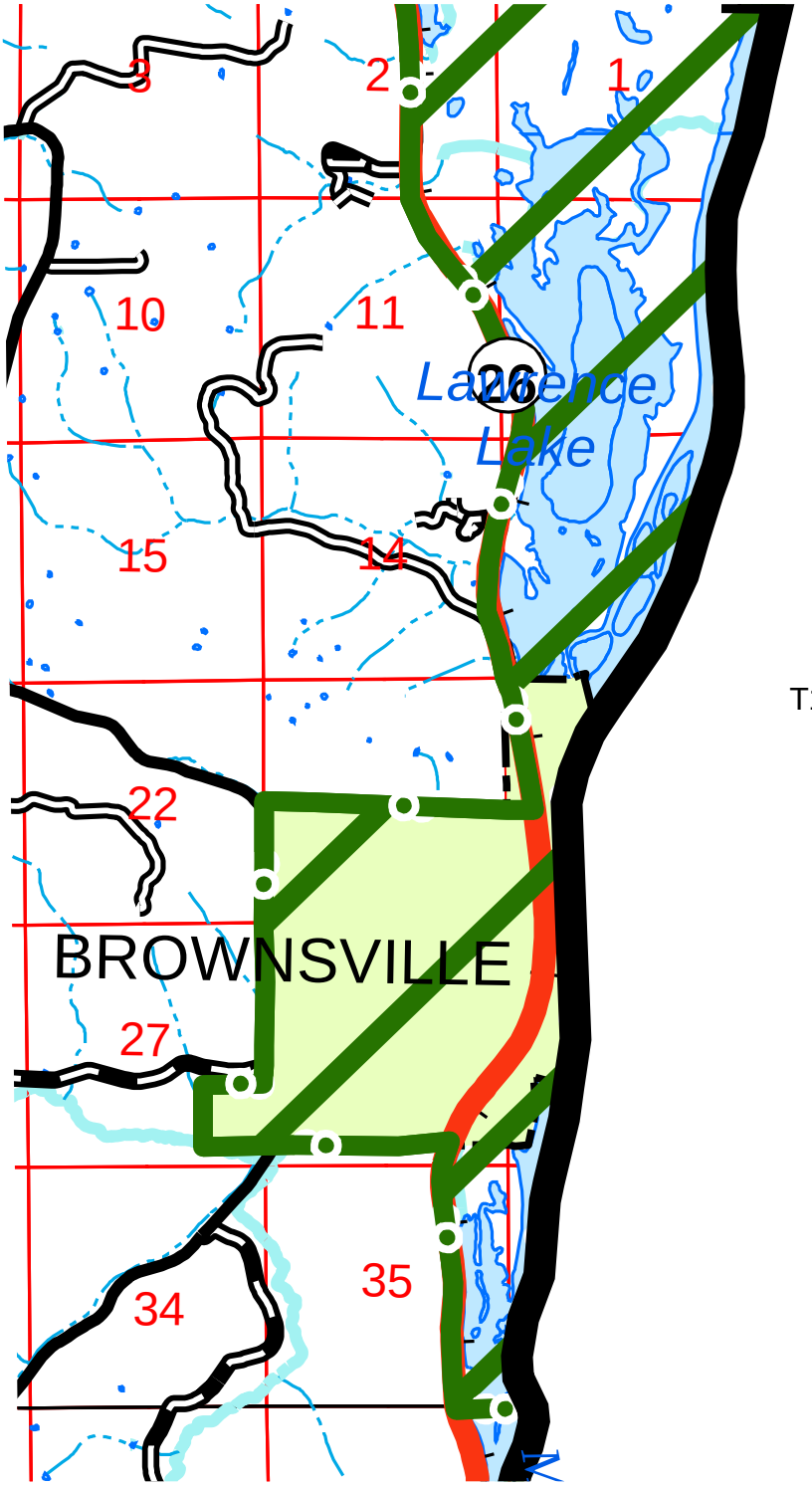

T103N

R4W

RMA Area Line