

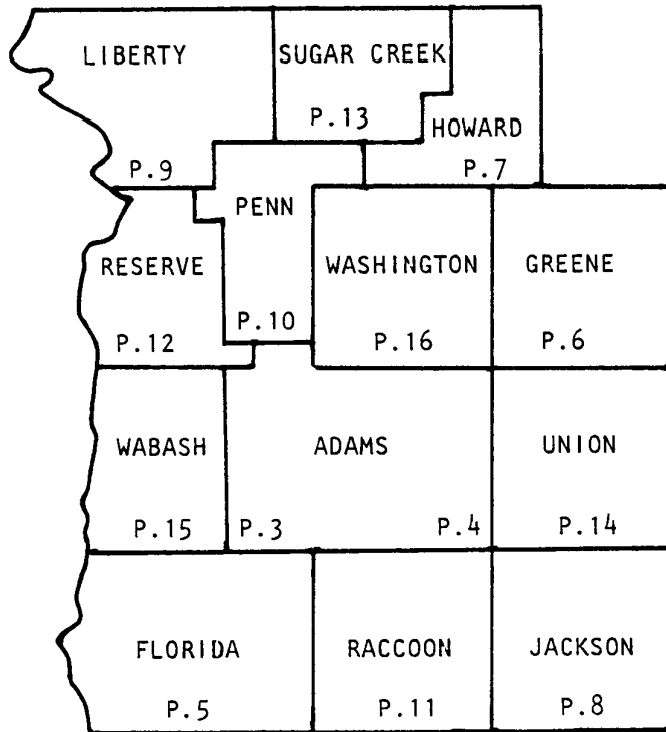
# GENERAL HIGHWAY AND TRANSPORTATION MAP PARKE COUNTY

## INDIANA

PREPARED BY THE  
DIVISION OF PLANNING  
INDIANA DEPARTMENT OF HIGHWAYS  
IN COOPERATION WITH THE  
U. S. DEPARTMENT OF TRANSPORTATION  
FEDERAL HIGHWAY ADMINISTRATION



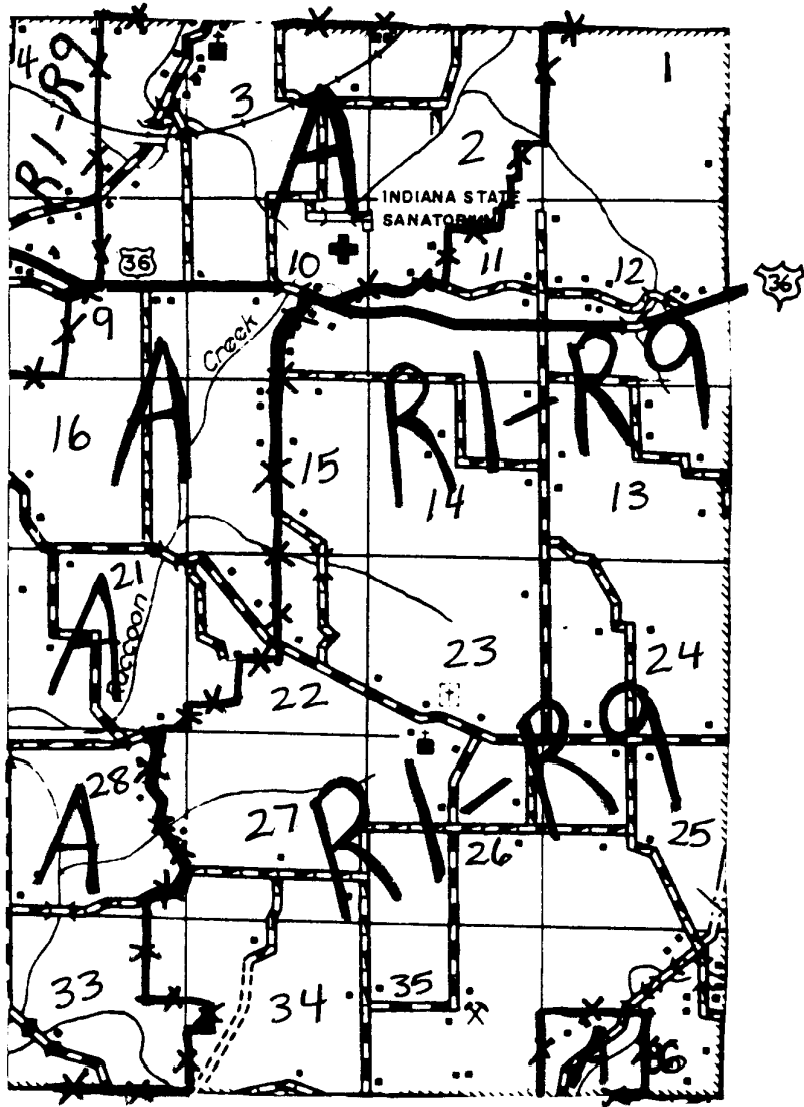
*18-121*



<u>TOWNSHIP</u>	<u>PAGE</u>
Adams.....	3, 4
Florida.....	5
Greene.....	6
Howard.....	7
Jackson.....	8
Liberty.....	9
Penn.....	10
Raccoon.....	11
Reserve.....	12
Sugar Creek.....	13
Union.....	14
Wabash.....	15
Washington.....	16

18-121

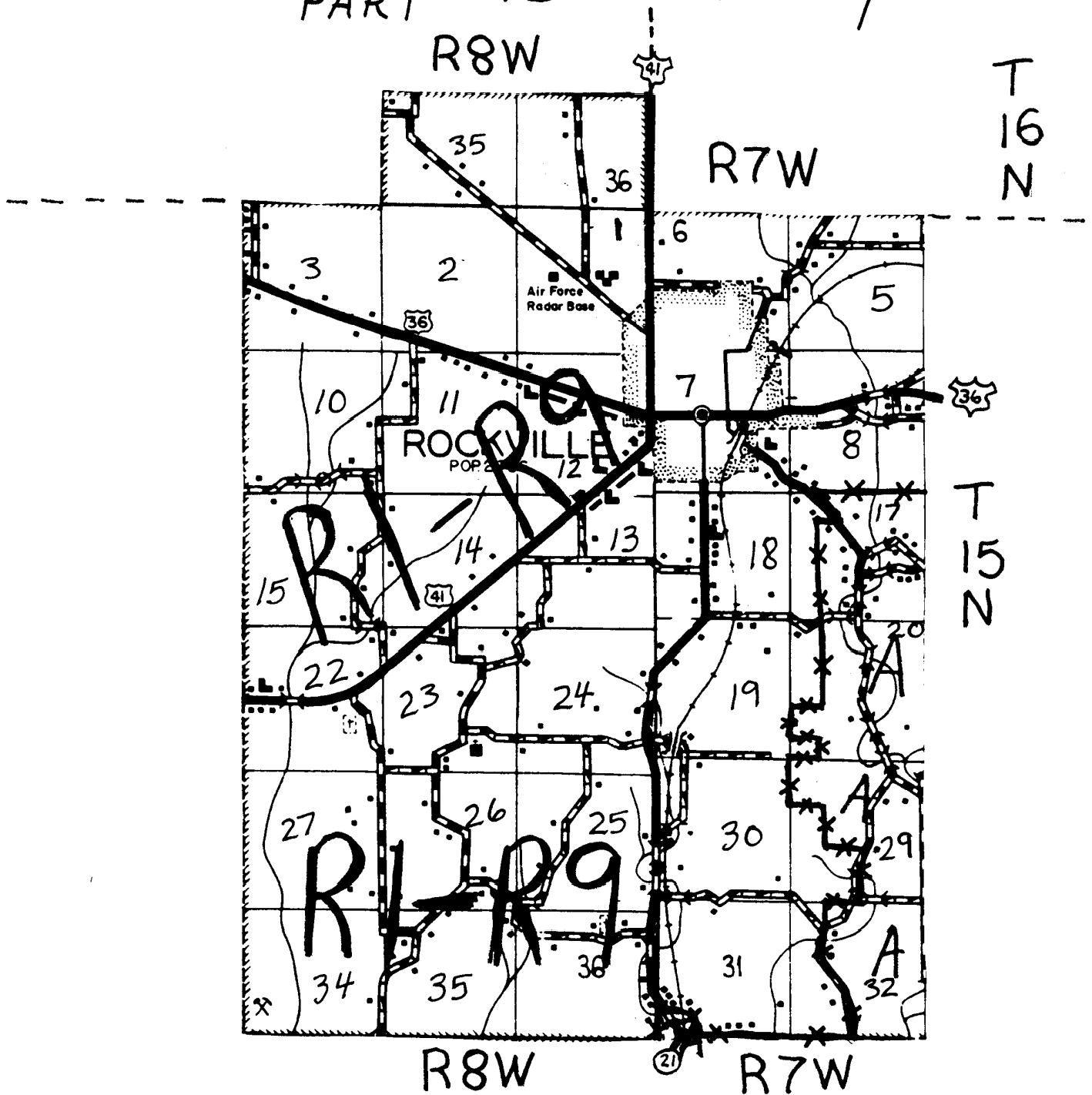
East  
Part ADAMS Twp  
R7W



T  
15  
N

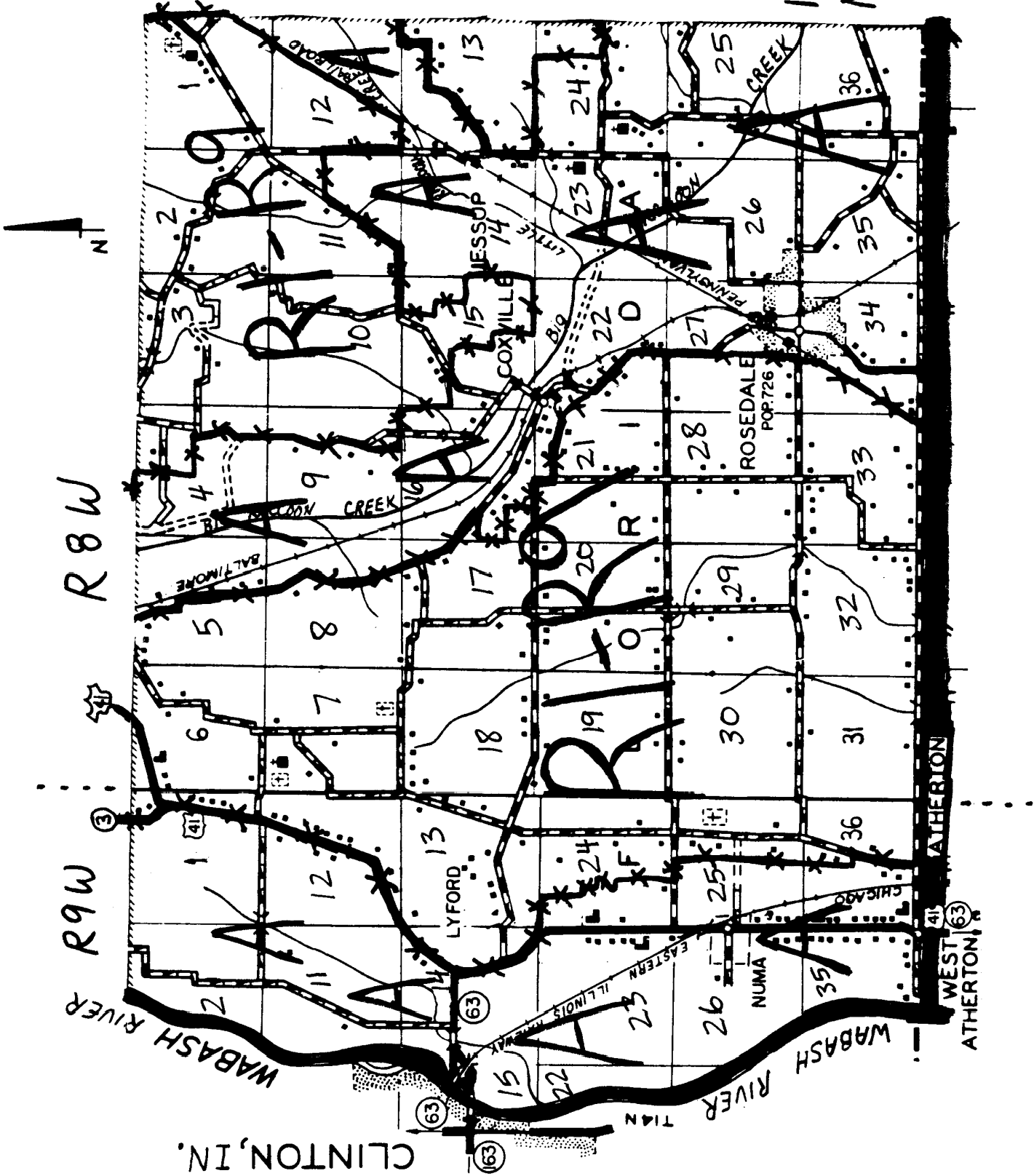
18-121

WEST PART ADAMS Twp.




# FLORIDA Twp. 18-121

T 14 N



CLINTON, IN.

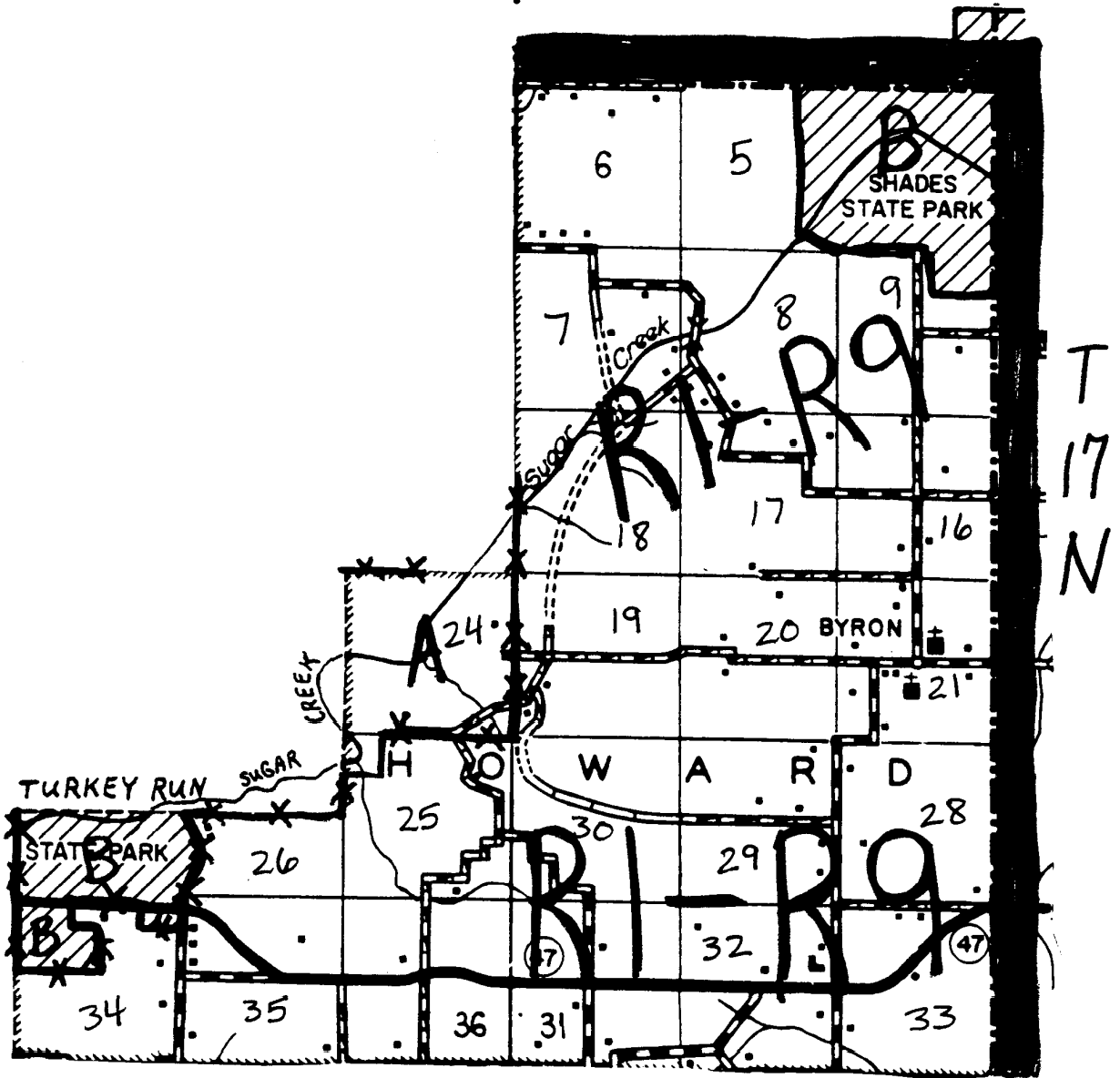
# GREENE Twp. 18-121 R6W




# HOWARD Twp. 18-121

R7W

R6W



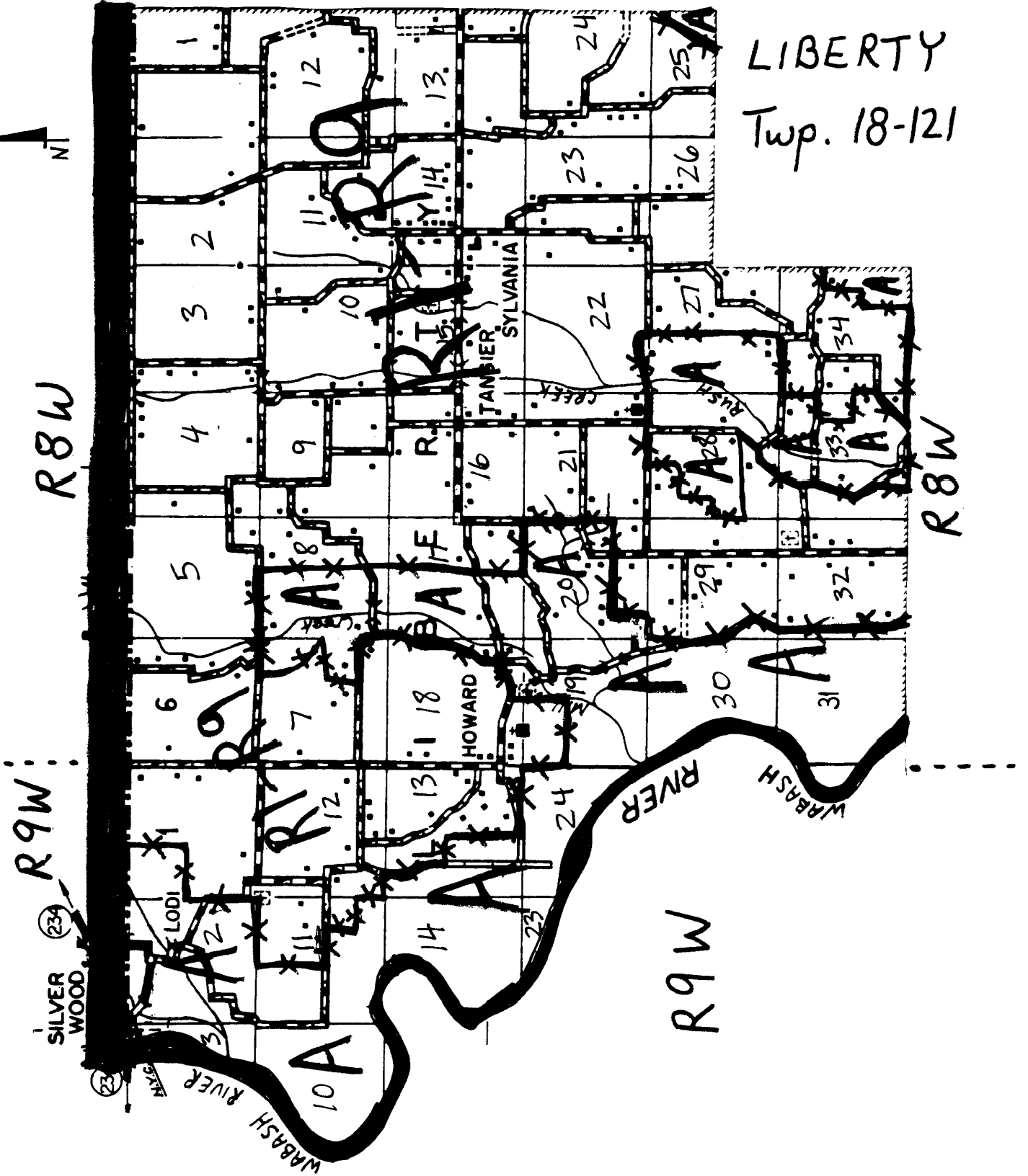
# JACKSON Twp. 18-121 R6W



T 17 N



LIBERTY  
Twp. 18-121



R8W

R8W

R9W

R9W

SILVER WOOD

234

23

22

21

20

19

18

17

16

15

14

13

12

11

10

9

8

7

6

5

4

3

2

1

23

22

21

20

19

18

17

16

15

14

13

12

11

10

9

8

7

6

5

4

3

2

1

SILVER WOOD

234

23

22

21

20

19

18

17

16

15

14

13

12

11

10

9

8

7

6

5

4

3

2

1

SILVER WOOD

234

23

22

21

20

19

18

17

16

15

14

13

12

11

10

9

8

7

6

5

4

3

2

1

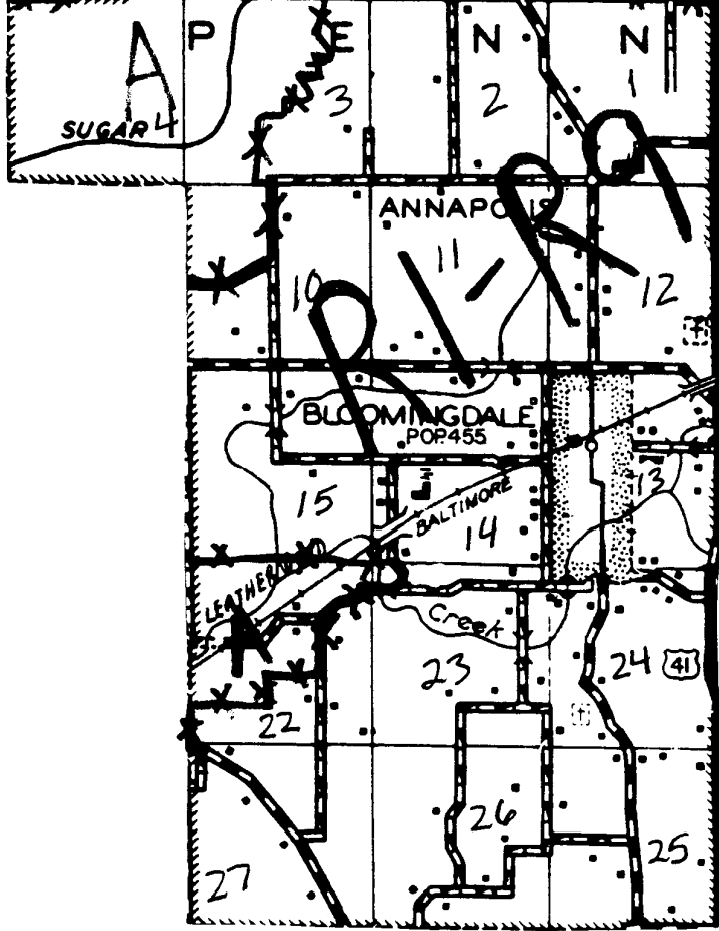
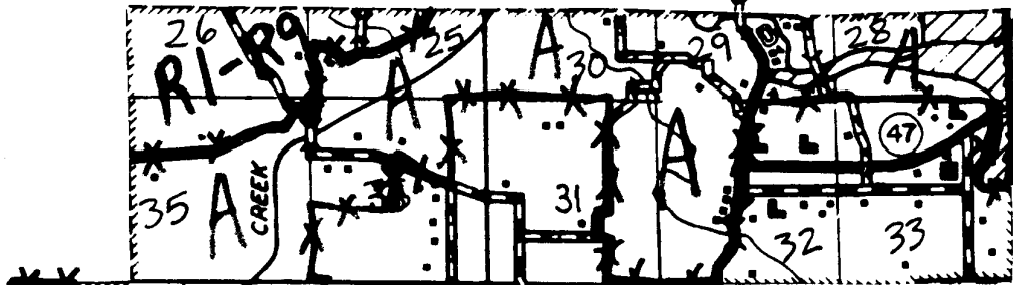


PENN Twp. 18-121  
R 8W R 7W

T  
17  
N

TURKEY RUN  
STATE  
PARK

T  
17  
N

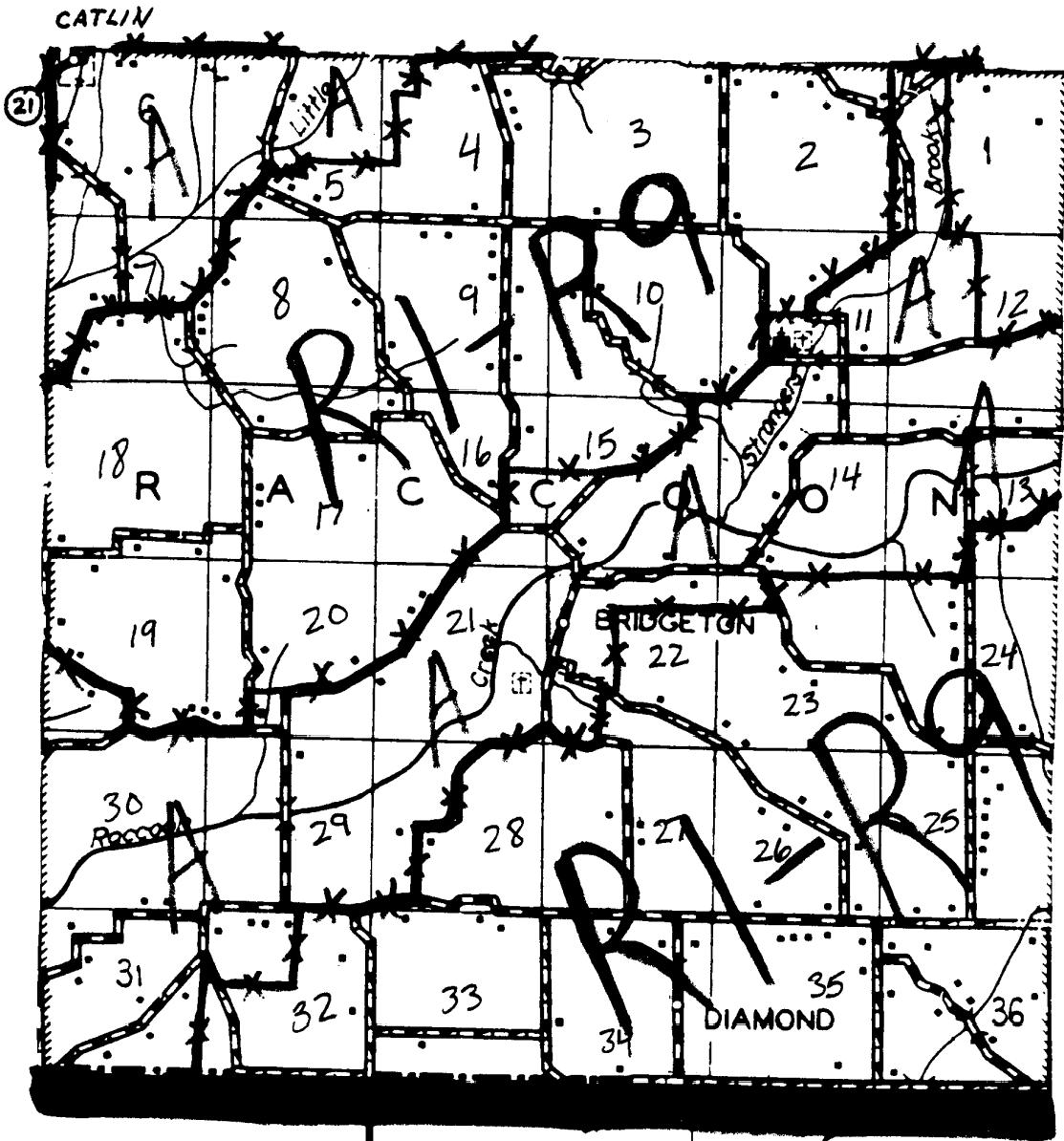


T  
16  
N

T  
16  
N

# RACCOON Twp. 18-121

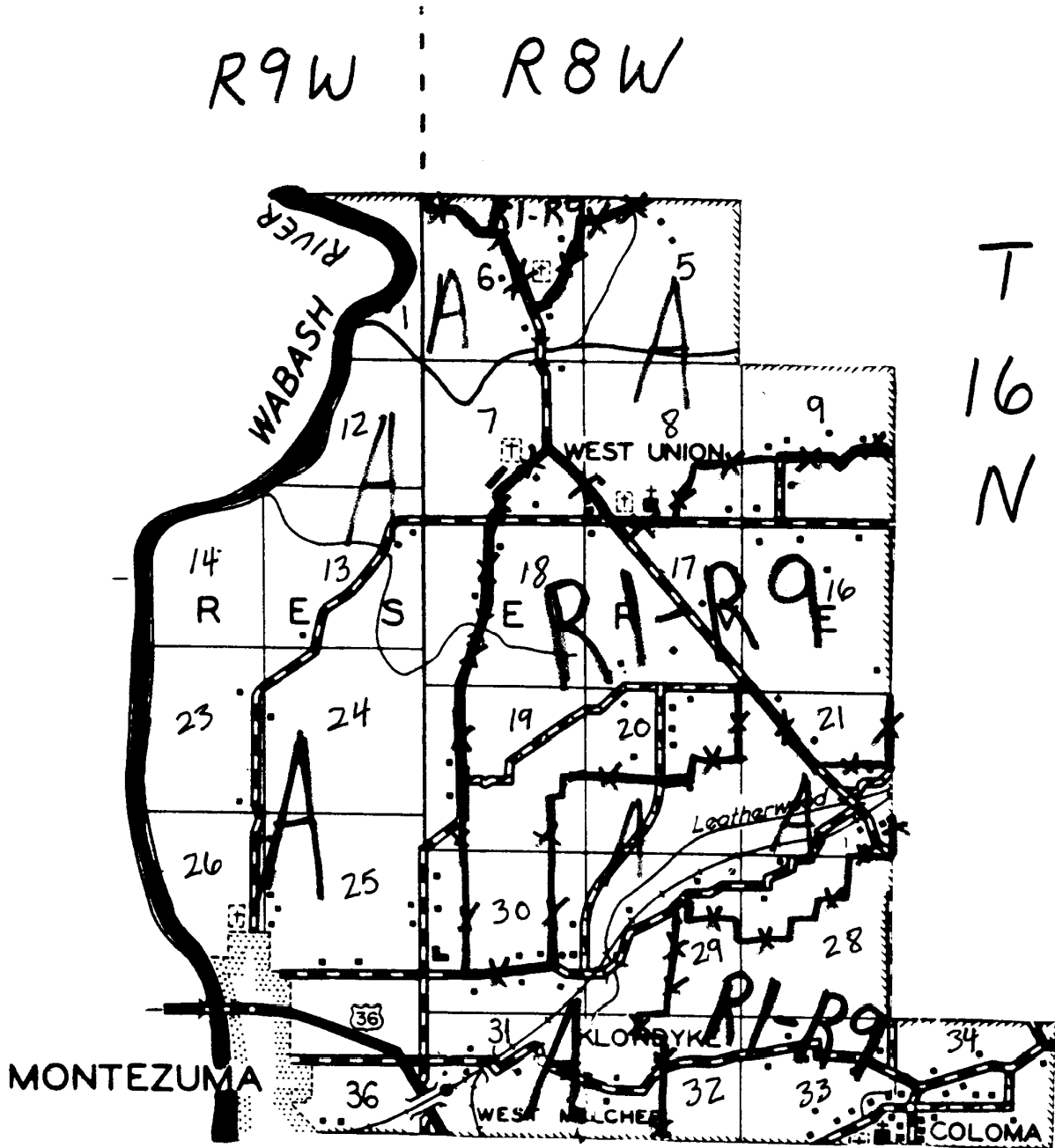
## R 7W



T  
14  
N

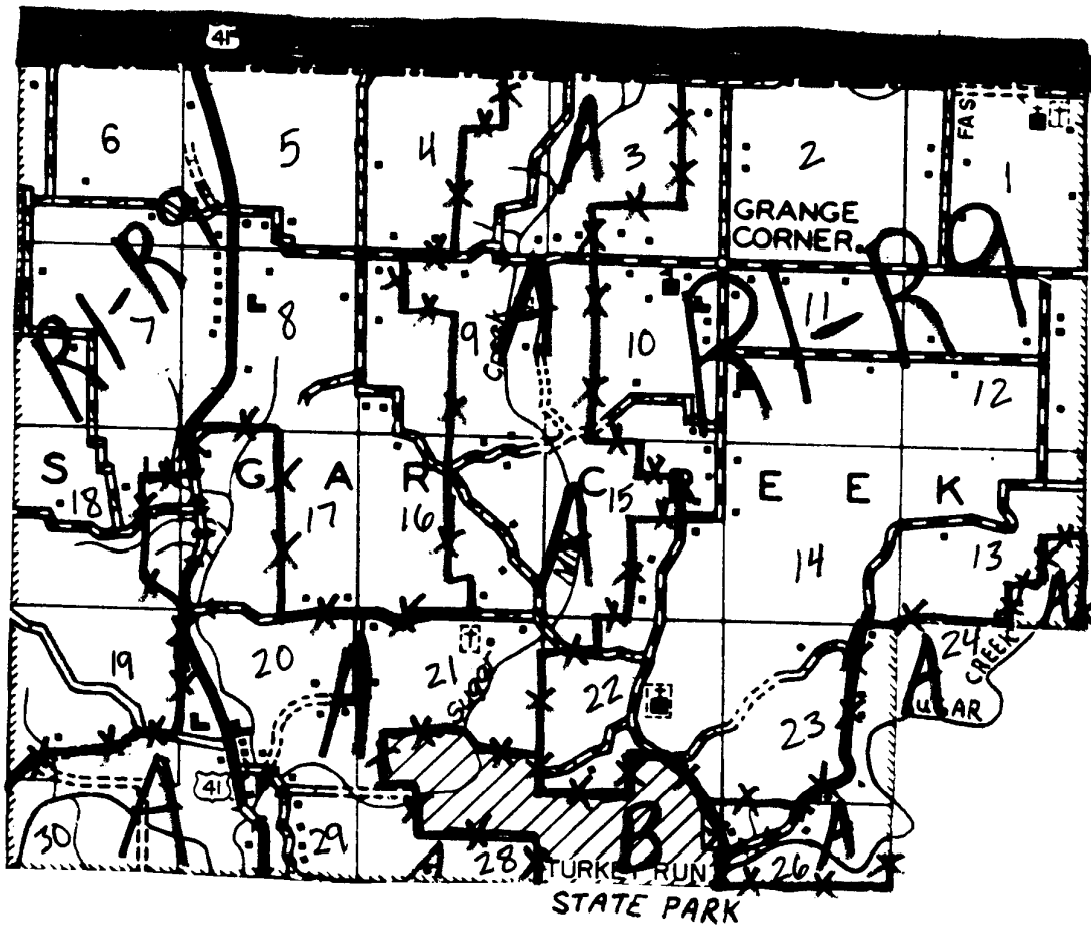
# RESERVE Twp. 18-121

R9W R8W



# SUGAR CREEK Twp. 18-121

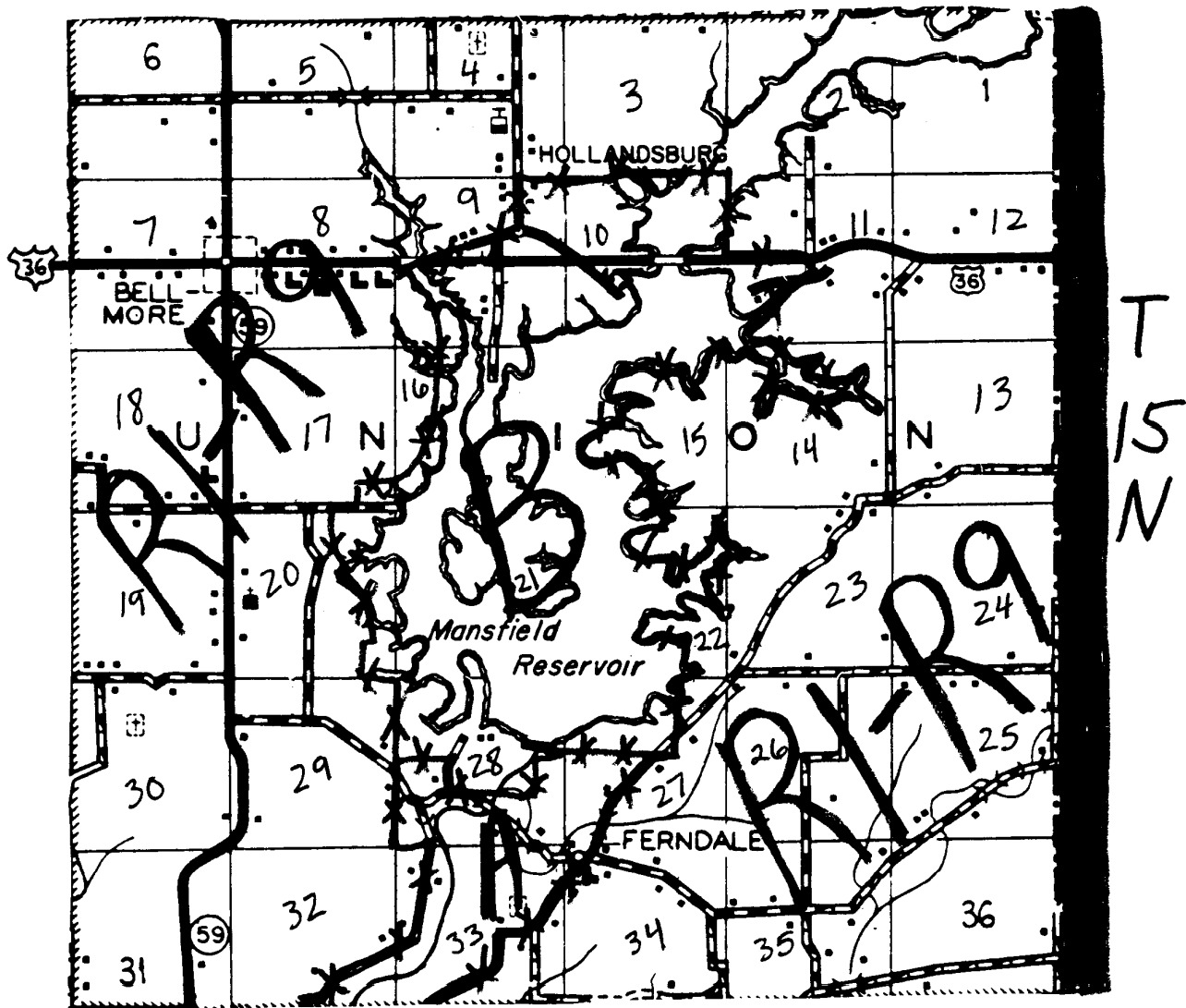
R7W



T  
17  
N

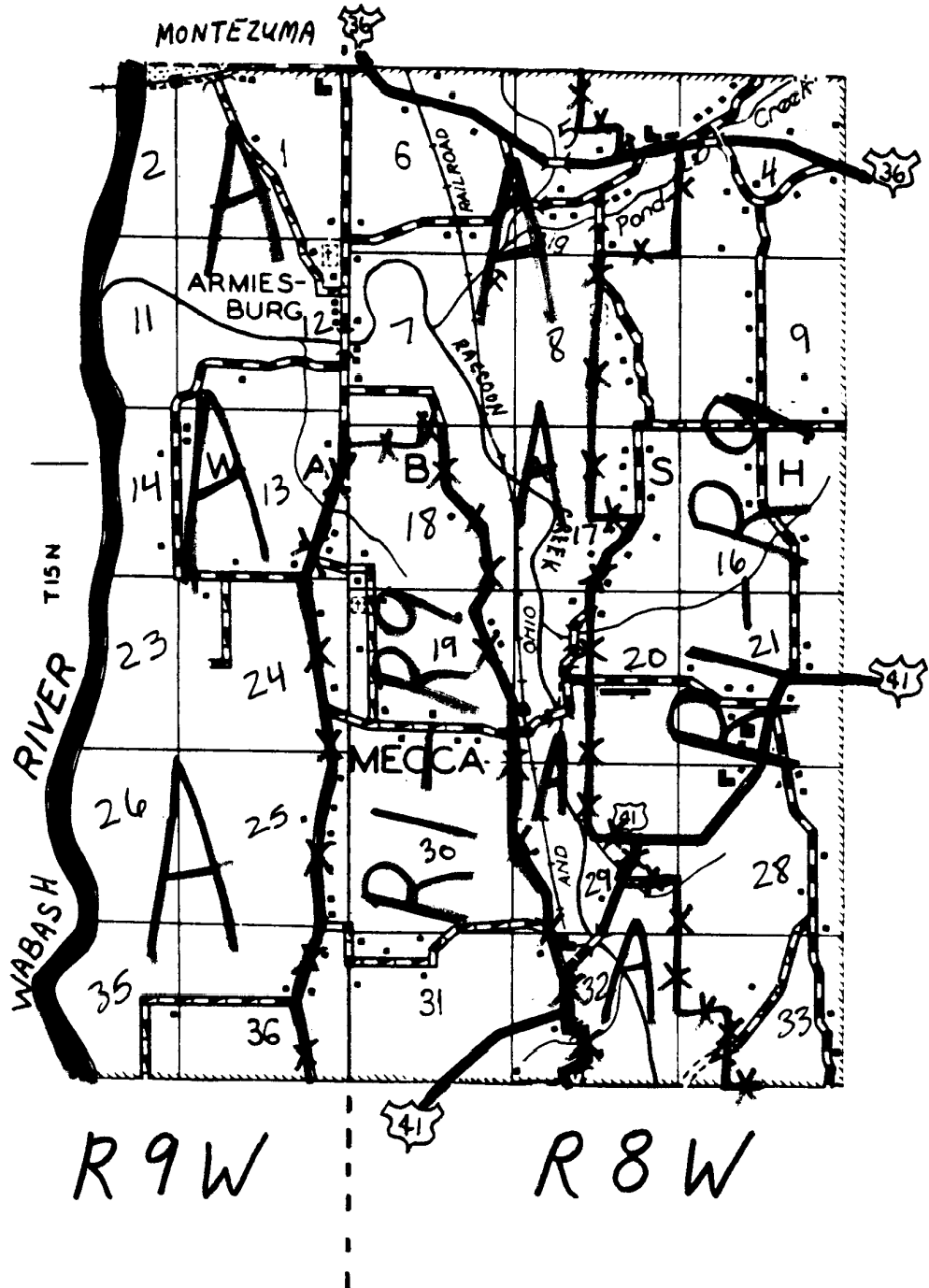
# UNION Twp. 18-121

R6W




# WABASH Twp. 18-121

R9W R8W



# WASHINGTON Twp. 18-121 R7W



T  
16  
N