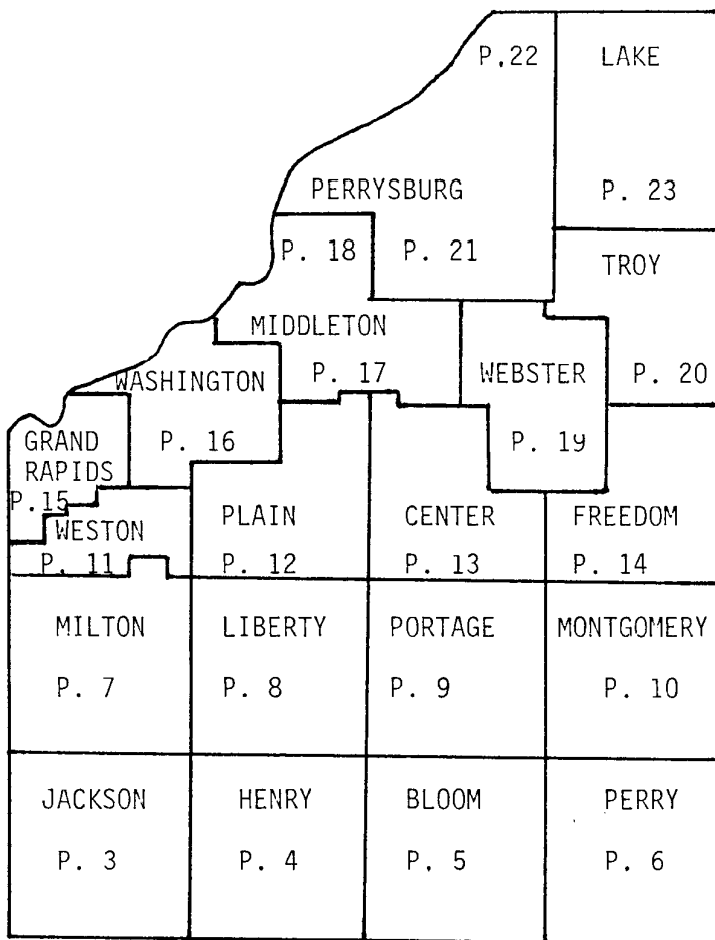


# FCI-33 Crop Insurance Actuarial Map

Prepared by the Springfield Regional Service Office

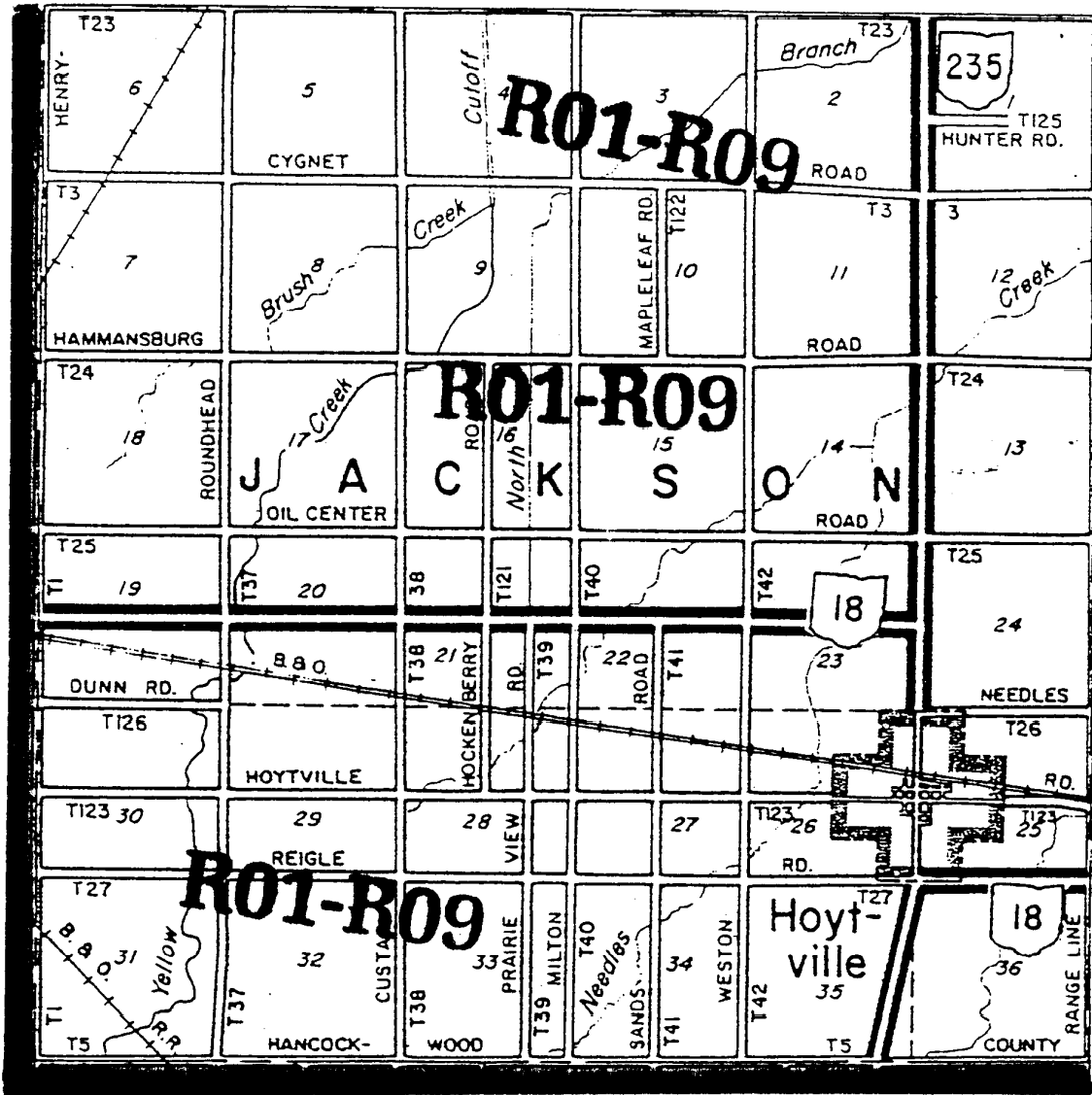
## MAP INDEX

**WOOD COUNTY**  
**OHIO 39-173**



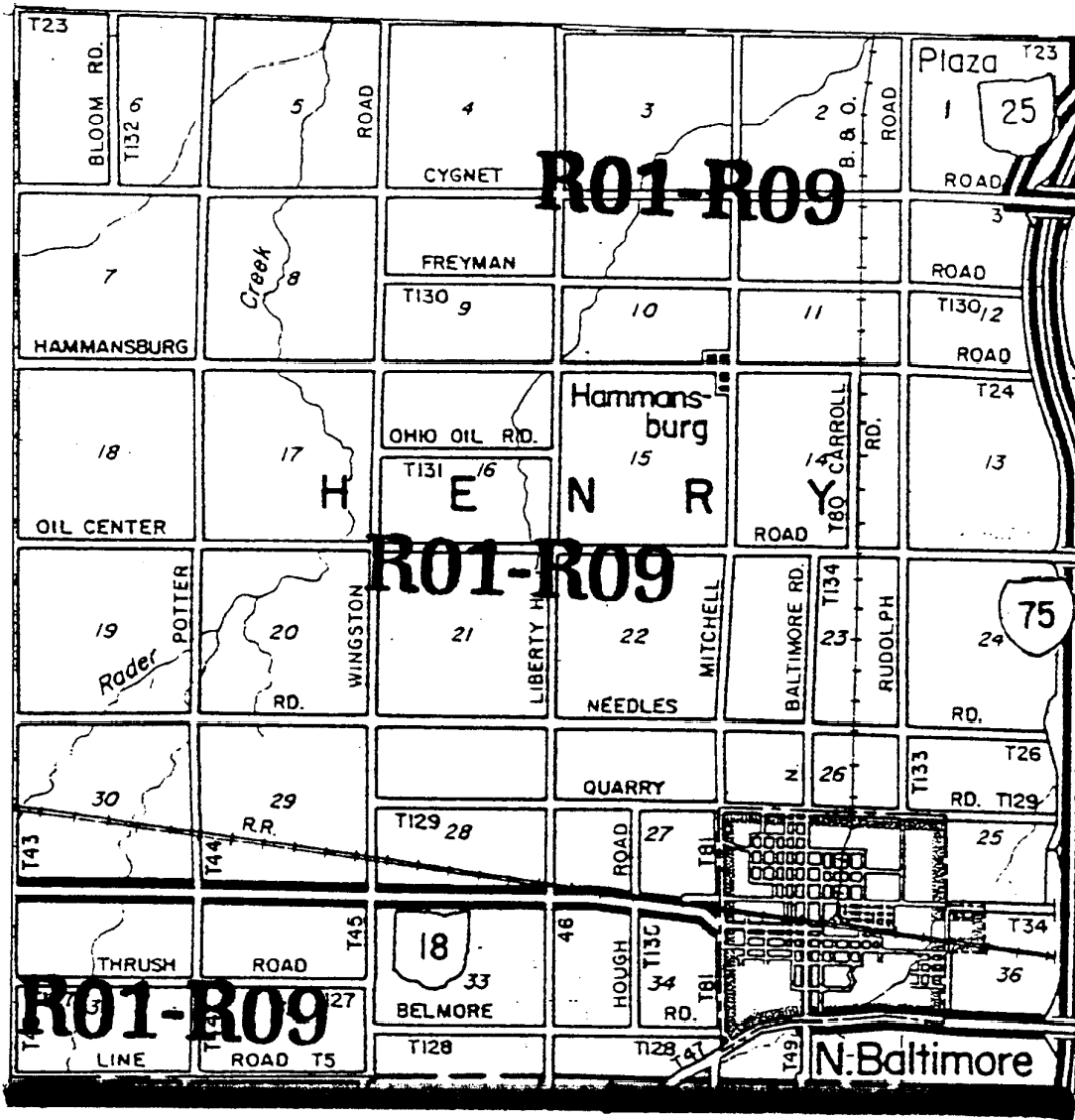
<u>TOWNSHIP</u>	<u>PAGE</u>
BLOOM	5
CENTER	13
FREEDOM	14
GRAND RAPIDS	15
HENRY	4
JACKSON	3
LAKE	23
LIBERTY	8
MIDDLETON (S)	17
MIDDLETON (N)	18
MILTON	7
MONTGOMERY	10
PERRY	6
PERRYSBURG (S)	21
PERRYSBURG (N)	22
PLAIN	12
PORTAGE	9
TROY	20
WASHINGTON	16
WEBSTER	19
WESTON	11

# JACKSON TWP. 39-173

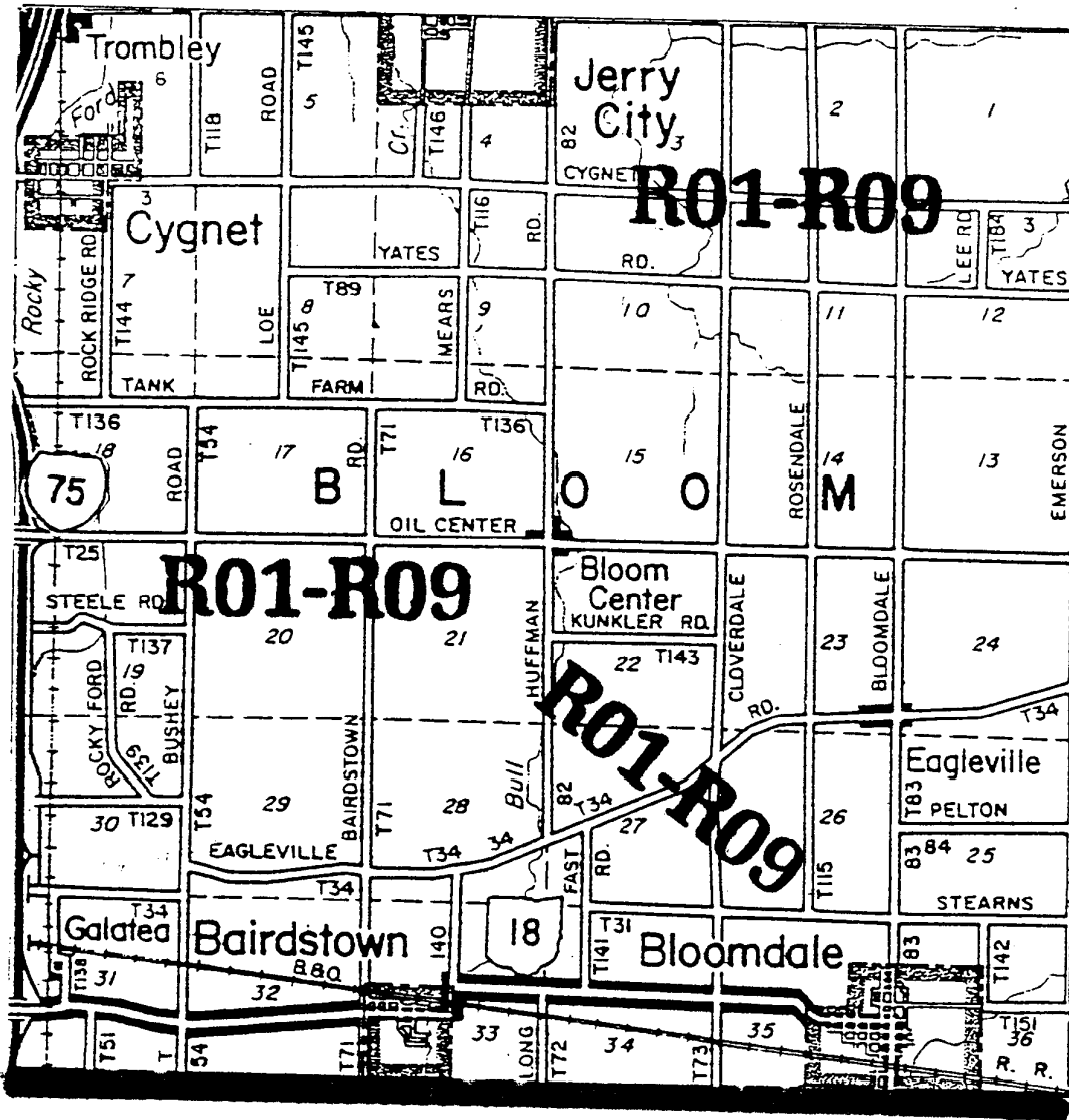


# HENRY TWP.

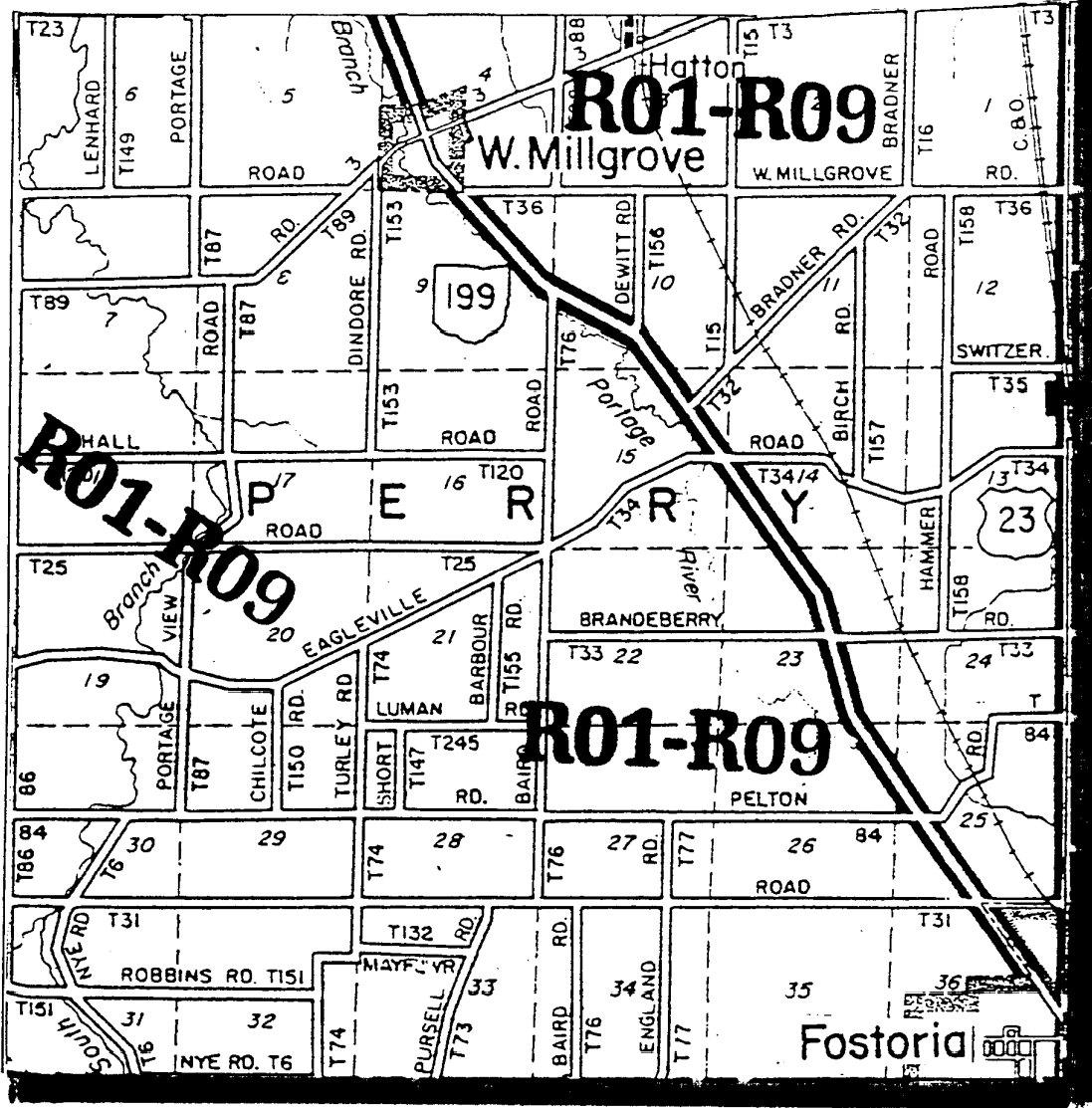
## 39-173



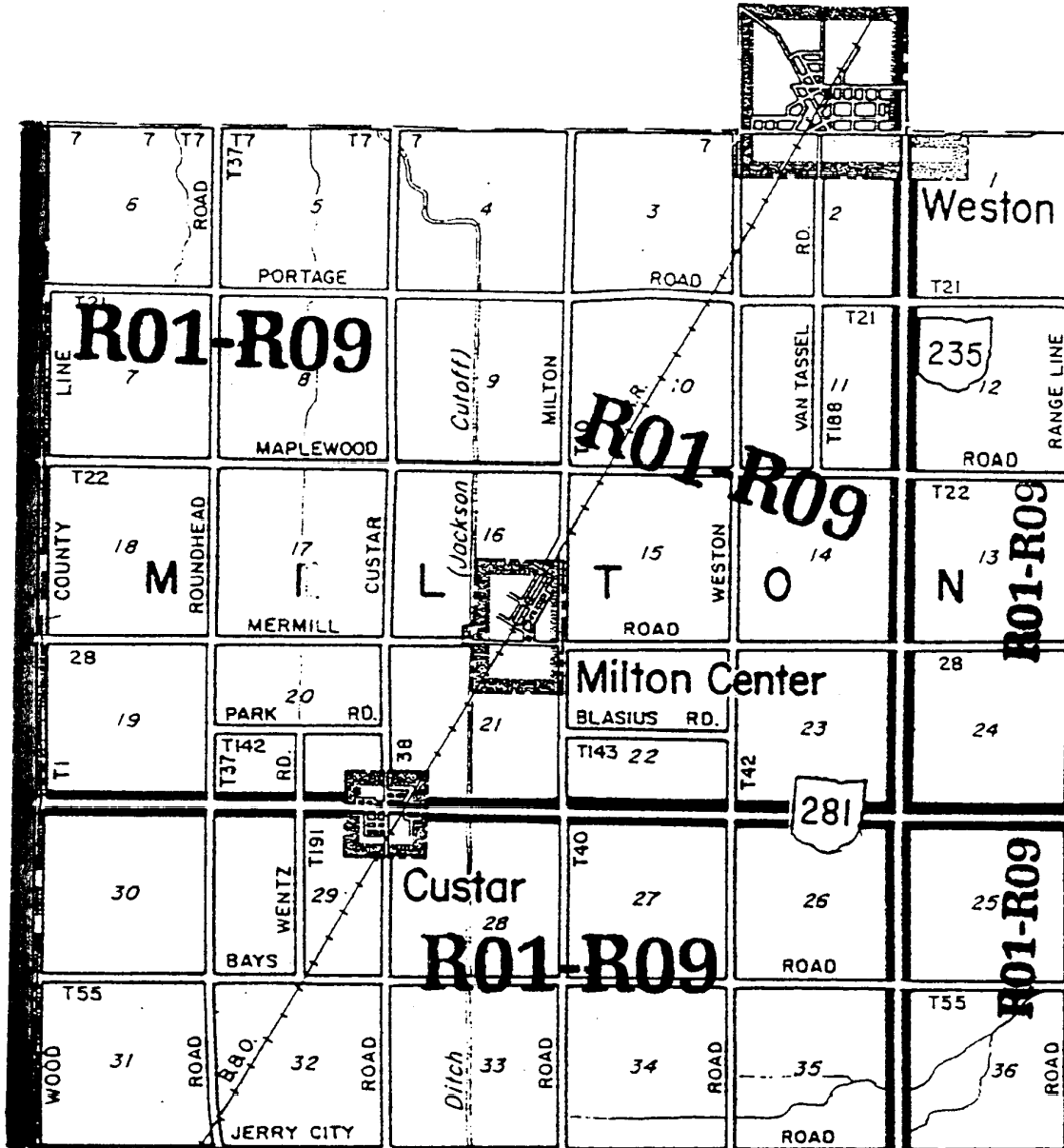
# BLOOM TWP. 39-173



PERRY TWP.  
39-173



# MILTON TWP. 39-173



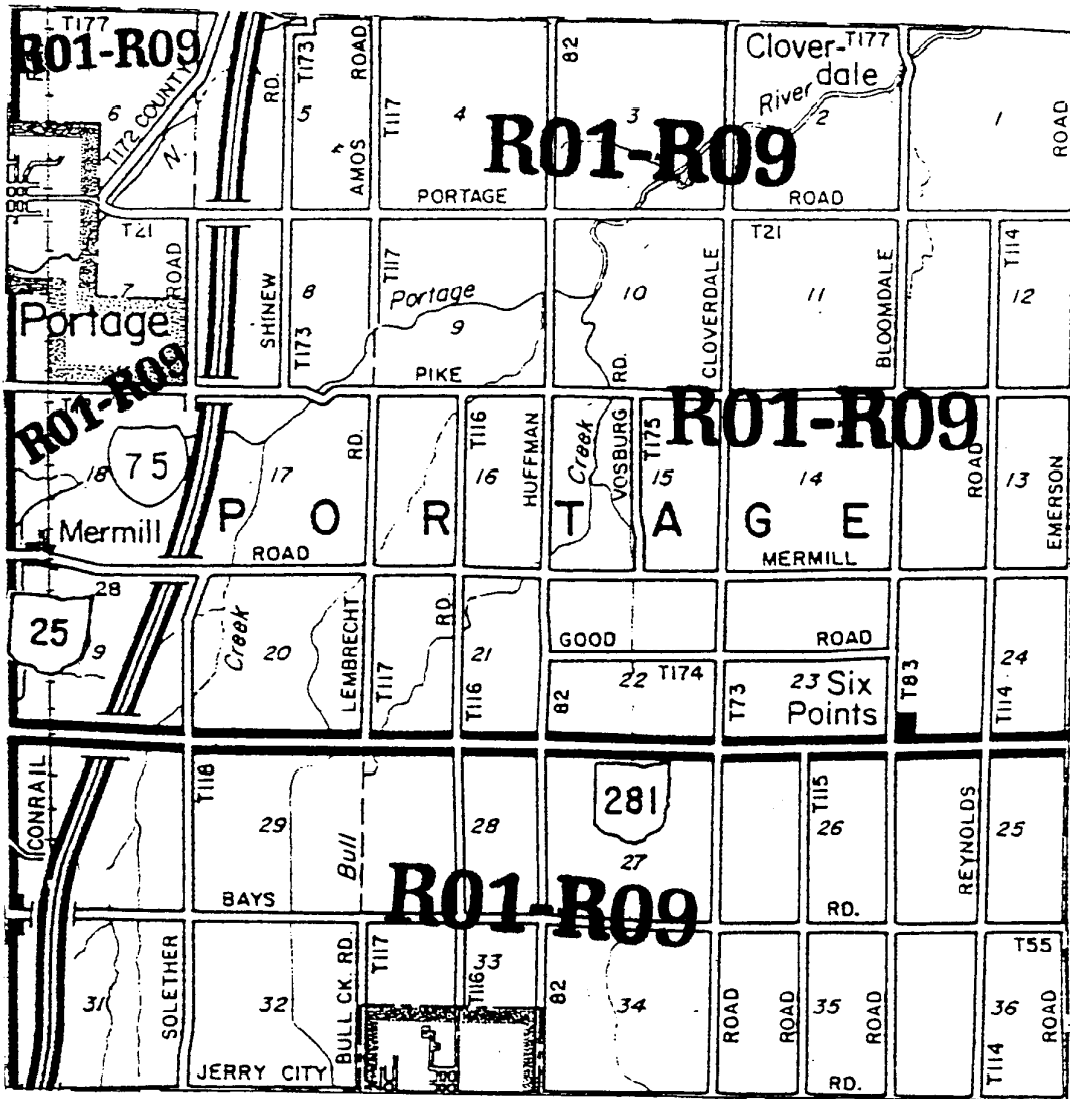
DATE: MAY 9, 1995

FCI-33 ACTUARIAL MAP

PAGE 7 of 23



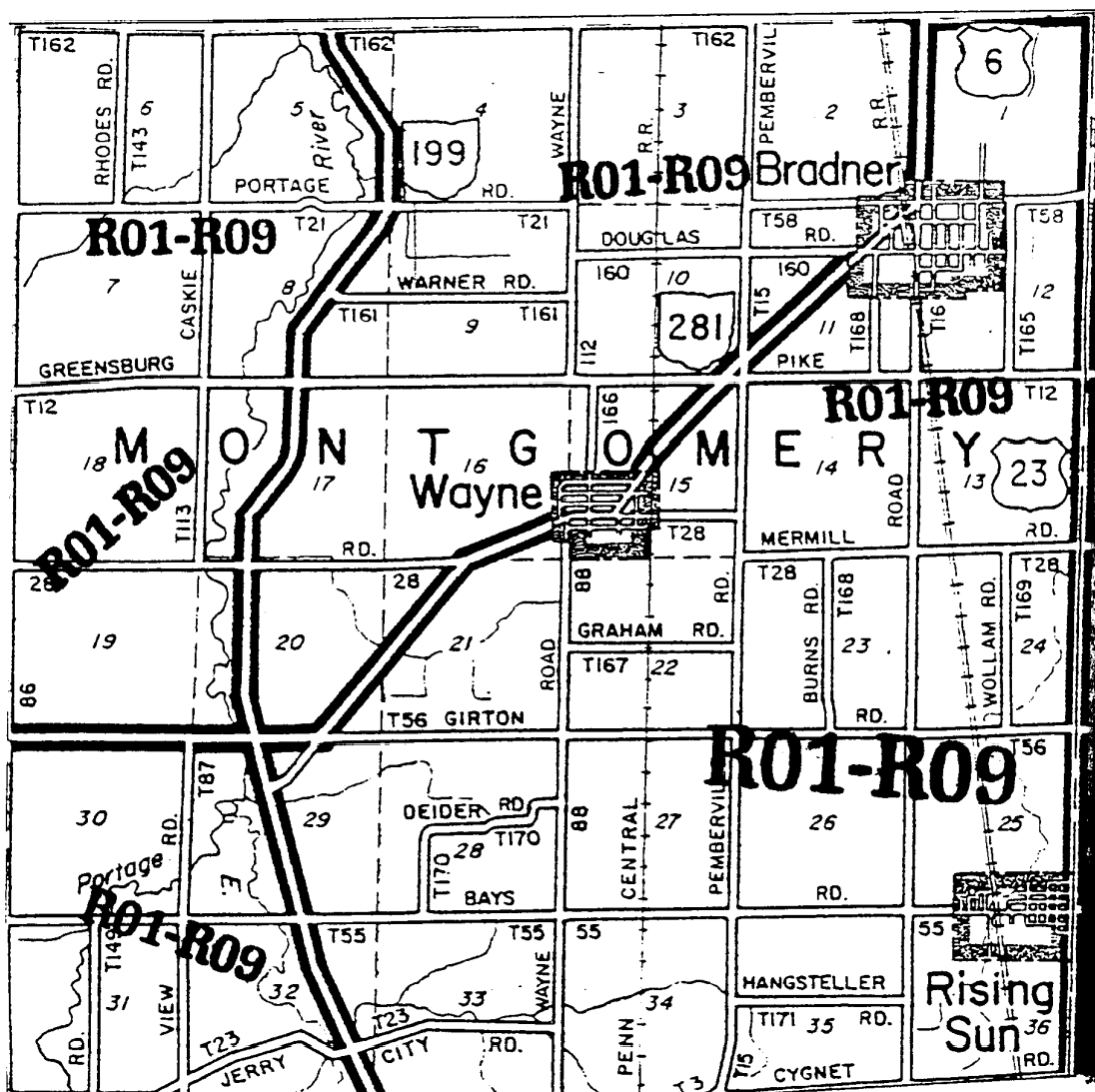
# PORTAGE TWP. 39-173



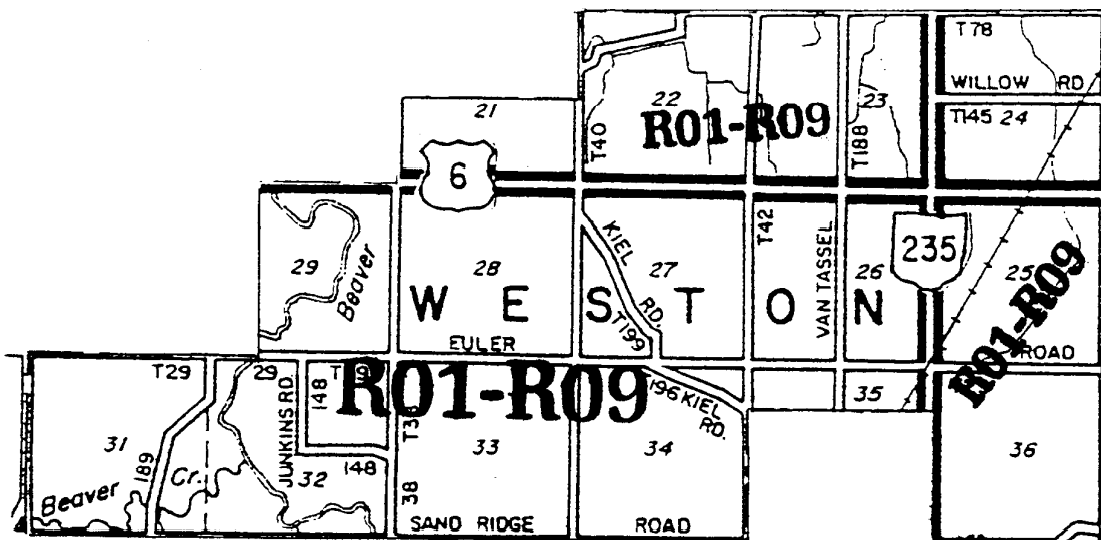


# MONTGOMERY TWP.

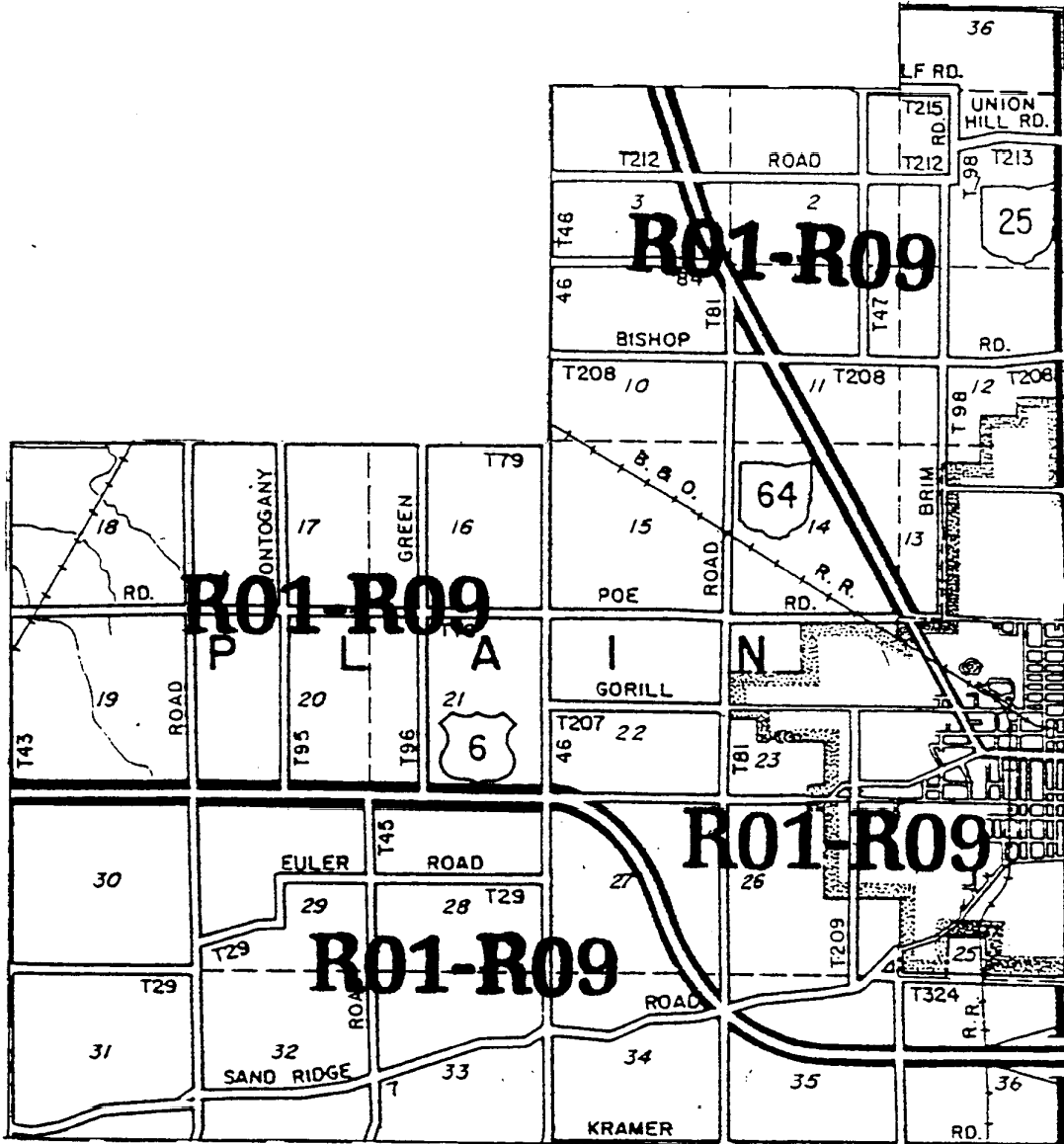
## 39-173



WESTON TWP.  
39-173

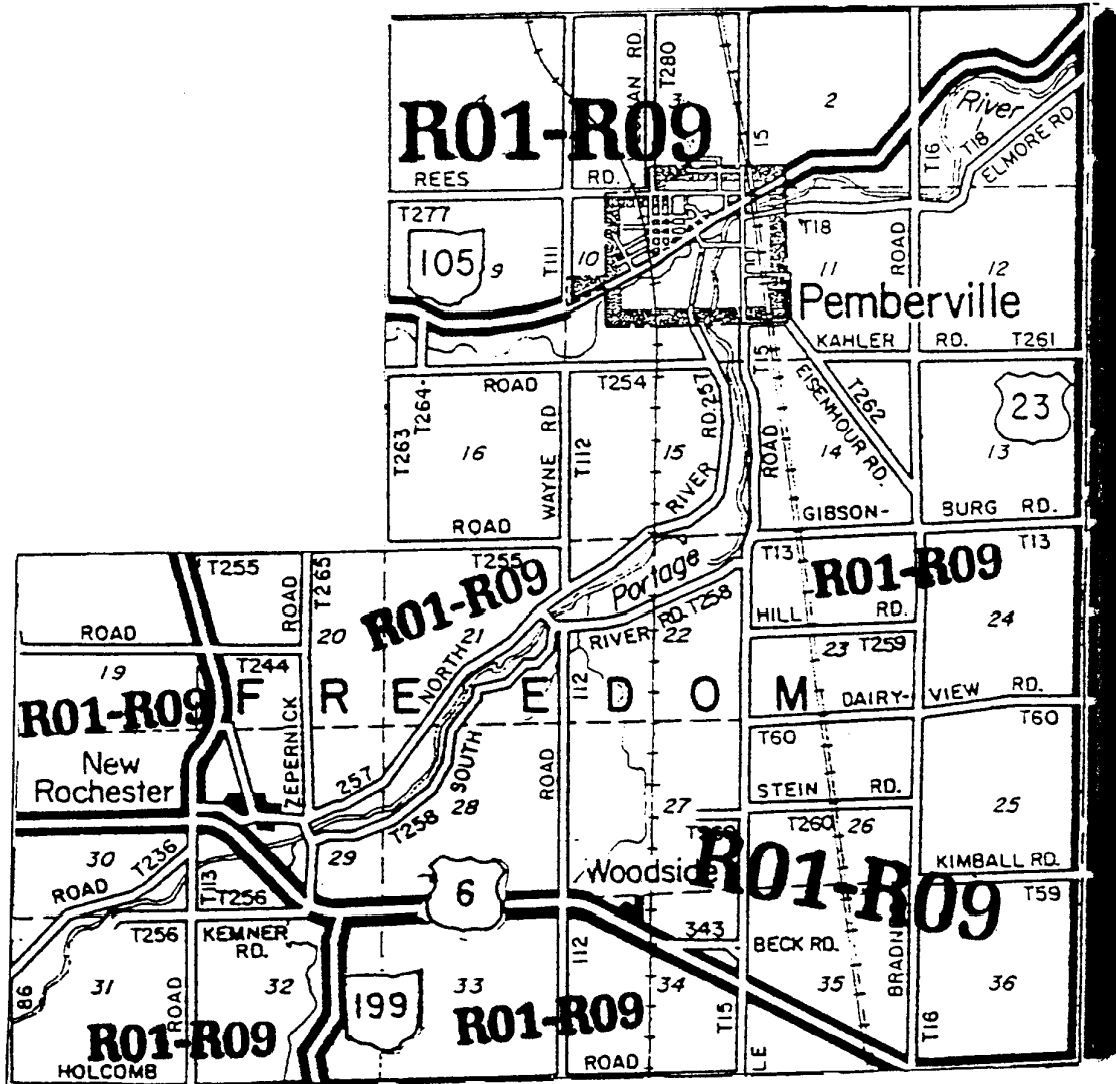


PLAIN TWP.  
39-173

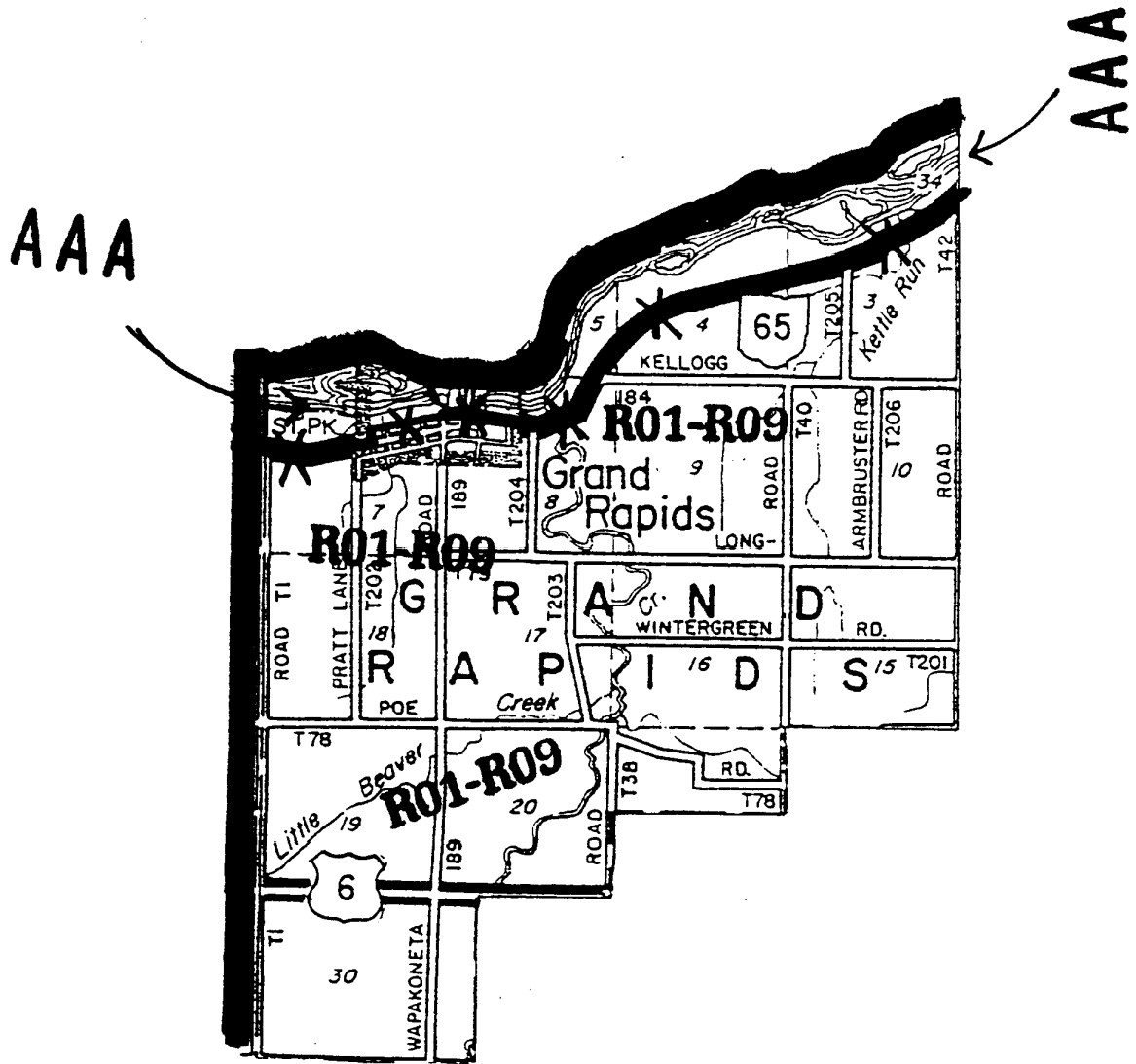




# FREEDOM TWP. 39-173



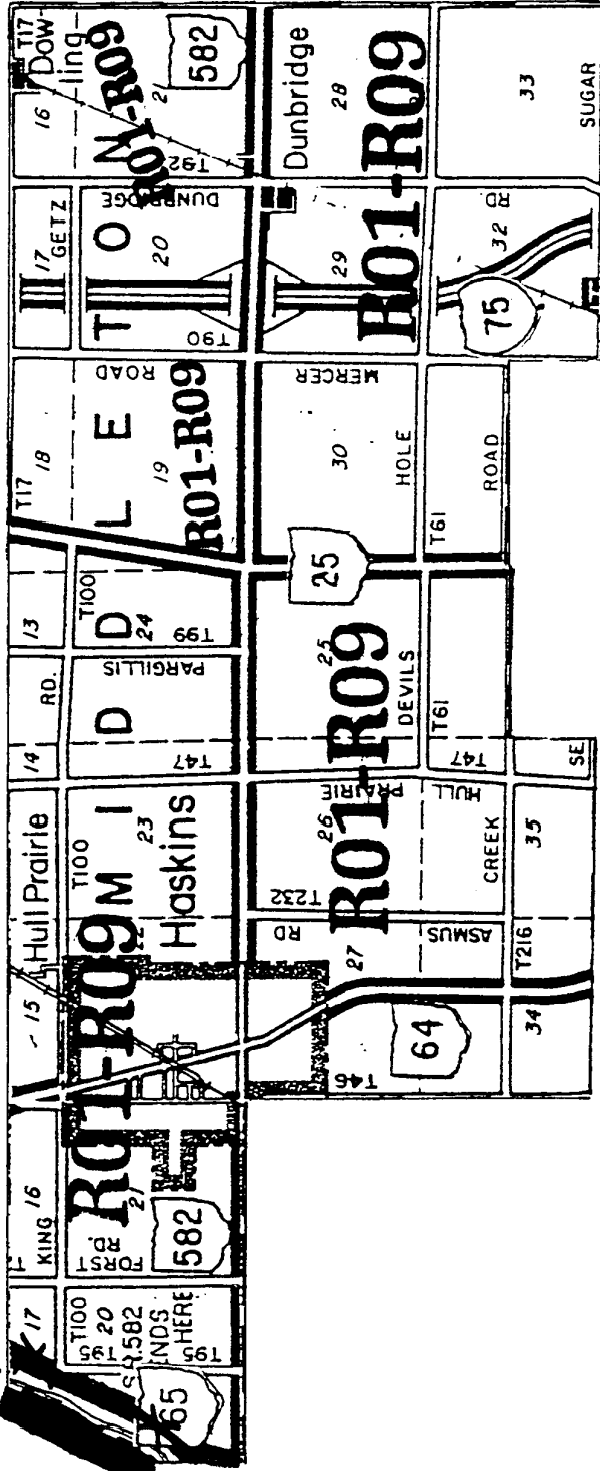
GRAND RAPIDS TWP.  
39-173





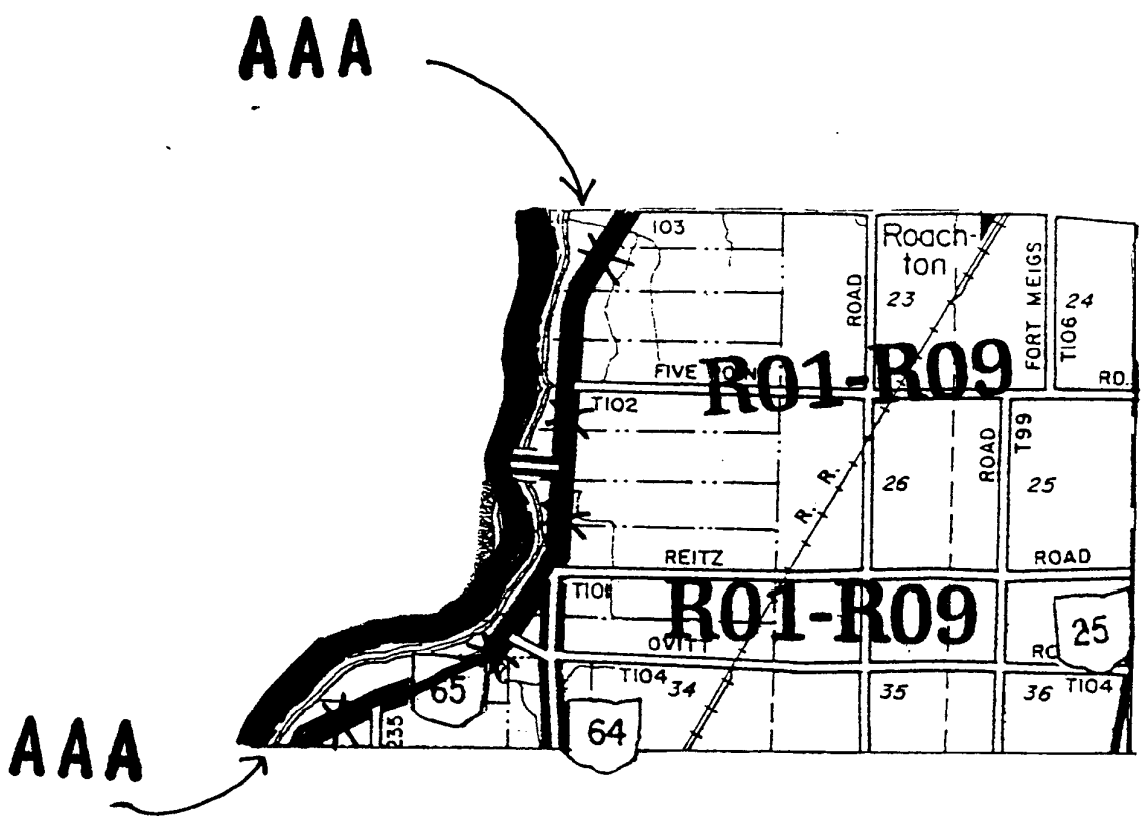
MIDDLETON (S) TWP.  
39-173

AAA

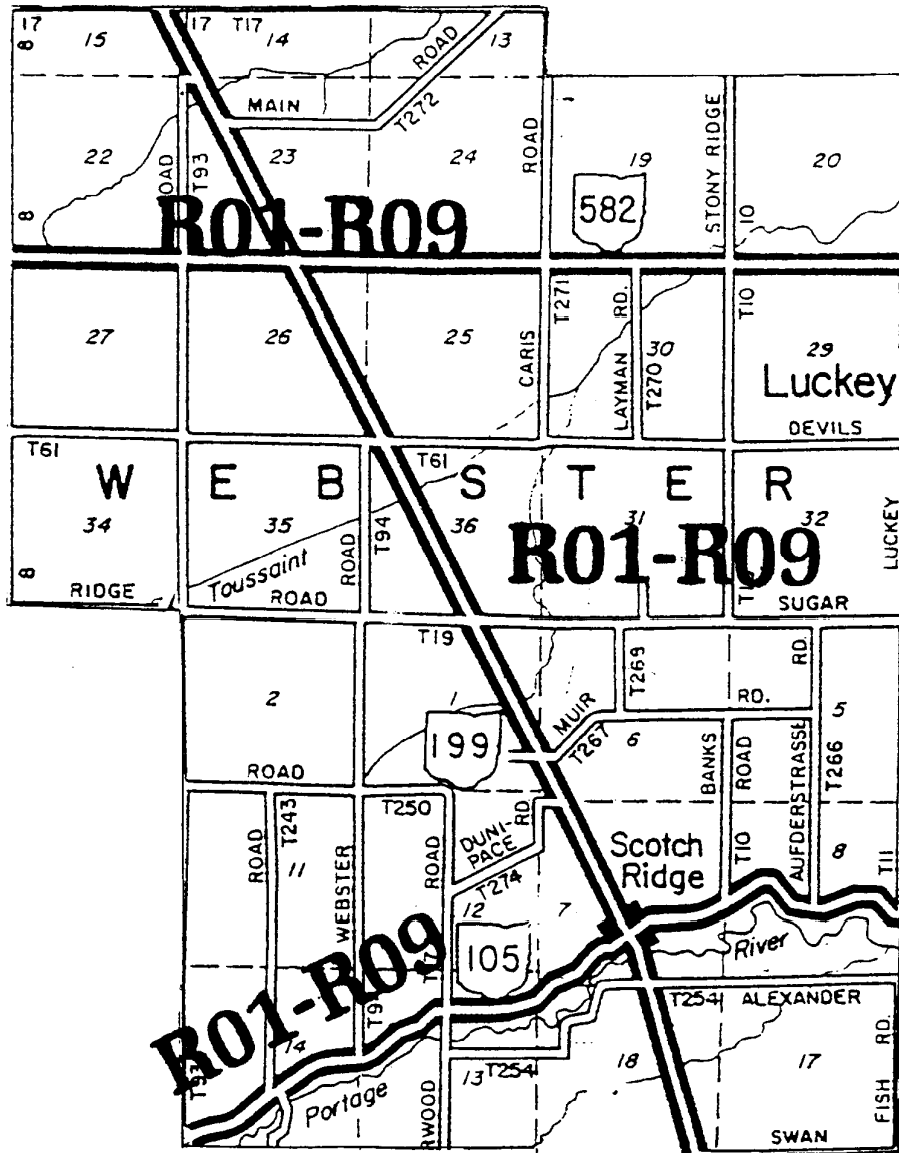




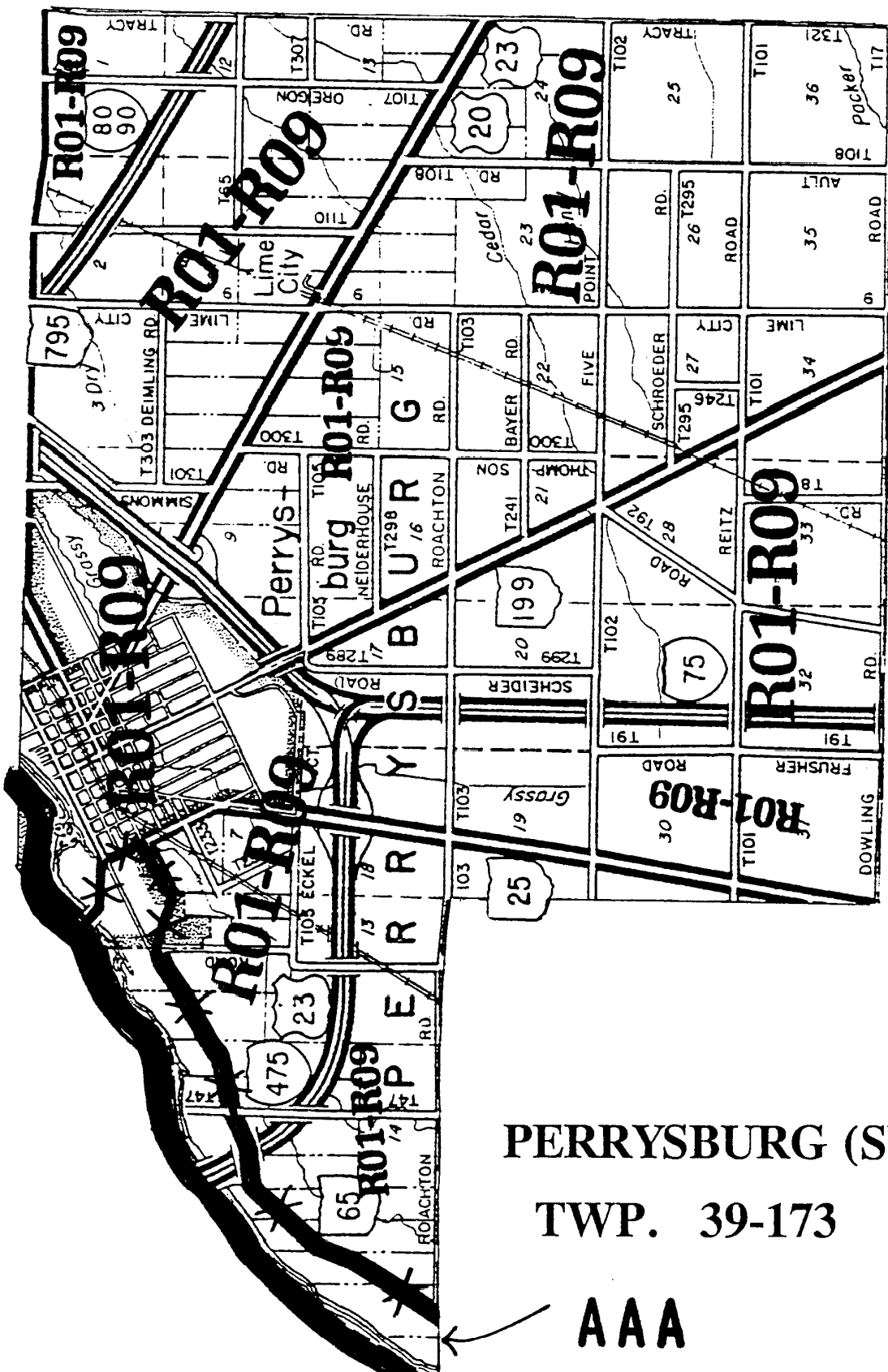
MIDDLETON (N) TWP.  
39-173



WEBSTER TWP.  
39-173





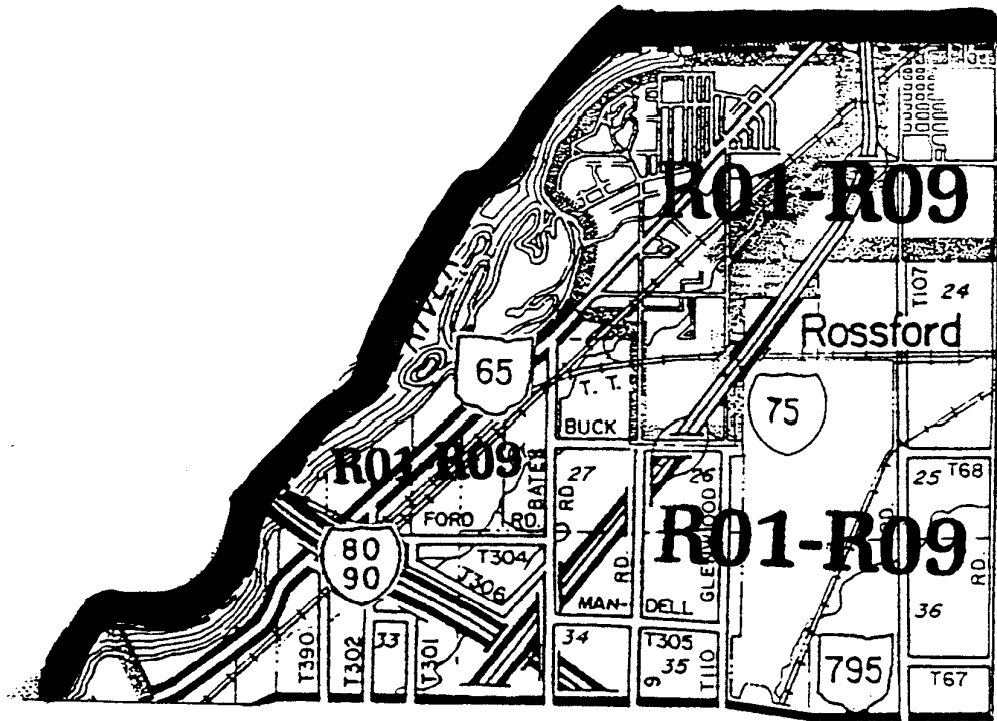


PERRYSBURG (S)

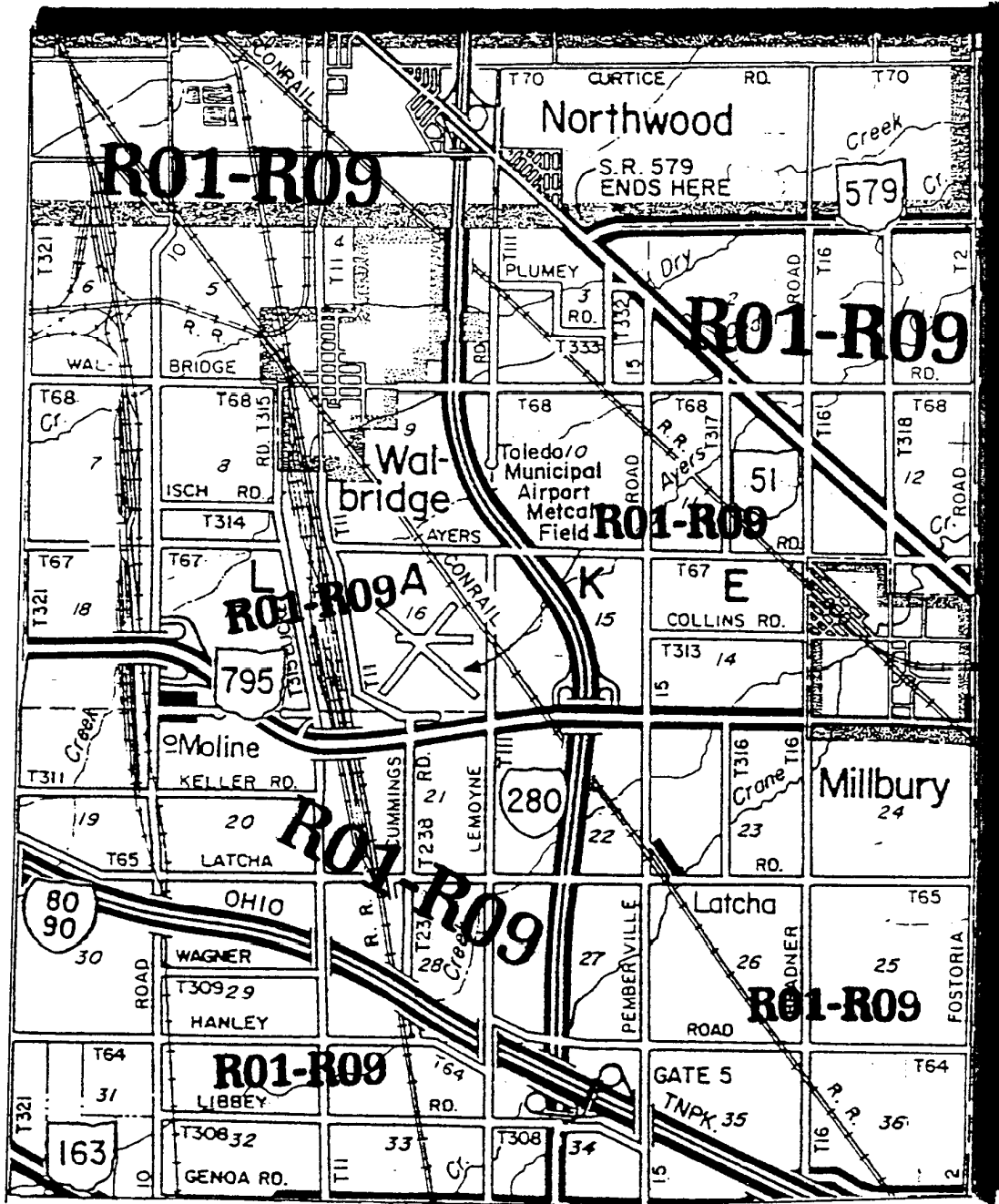
TWP. 39-173

AAA

PERRYSBURG (N) TWP.  
39-173



LAKE TWP.  
39-173



DATE: May 9, 1995

FCI-33 ACTUARIAL MAP

PAGE 23 of 23