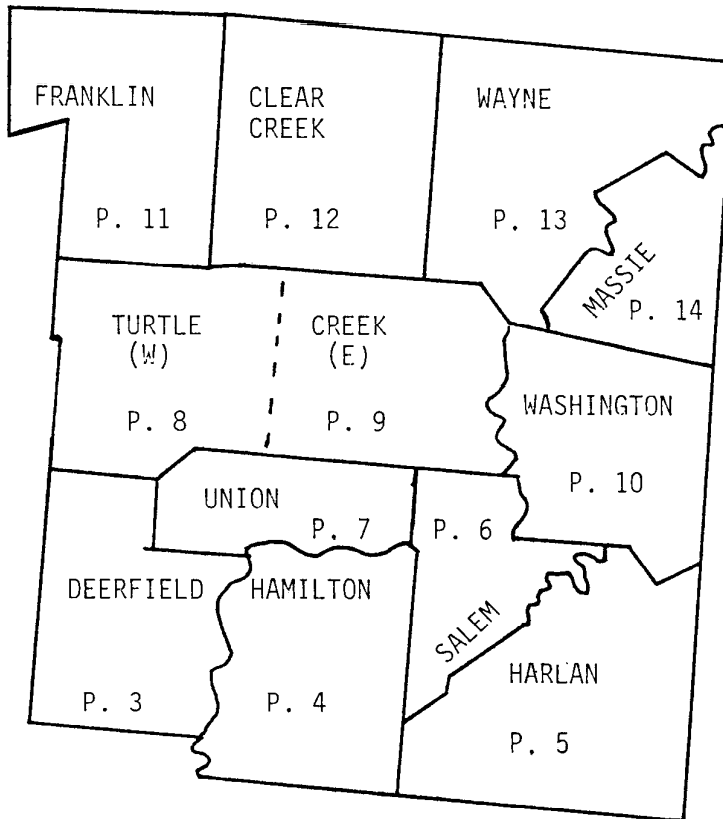
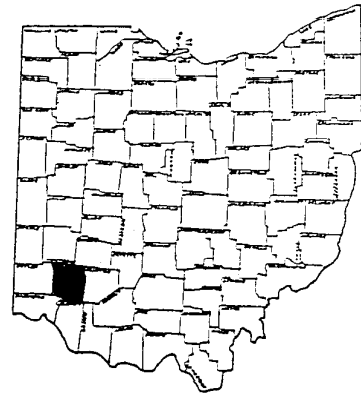


# FCI-33 Crop Insurance Actuarial Map

Prepared by the Springfield Regional Service Office

## MAP INDEX

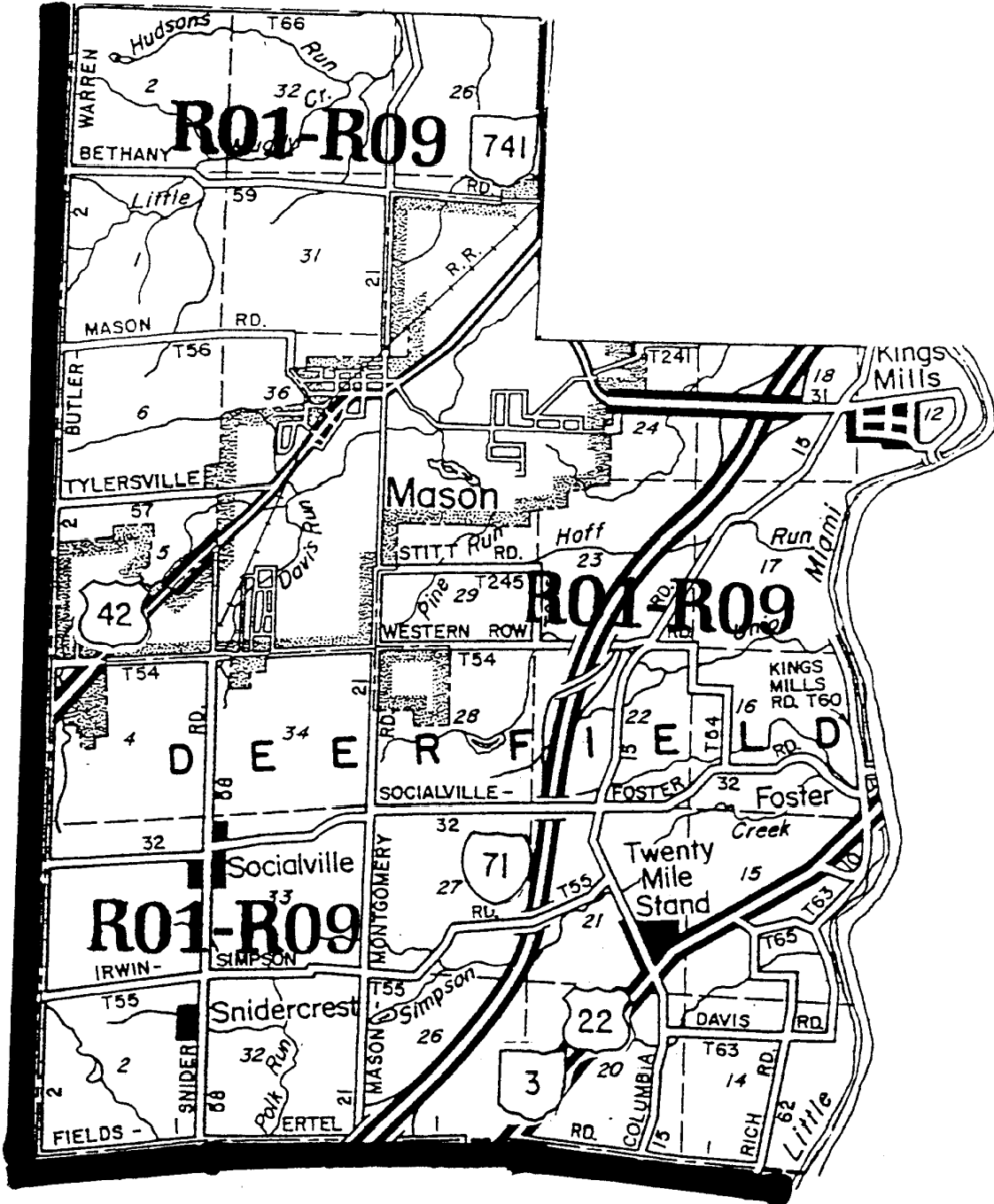
WARREN COUNTY  
OHIO 39-165



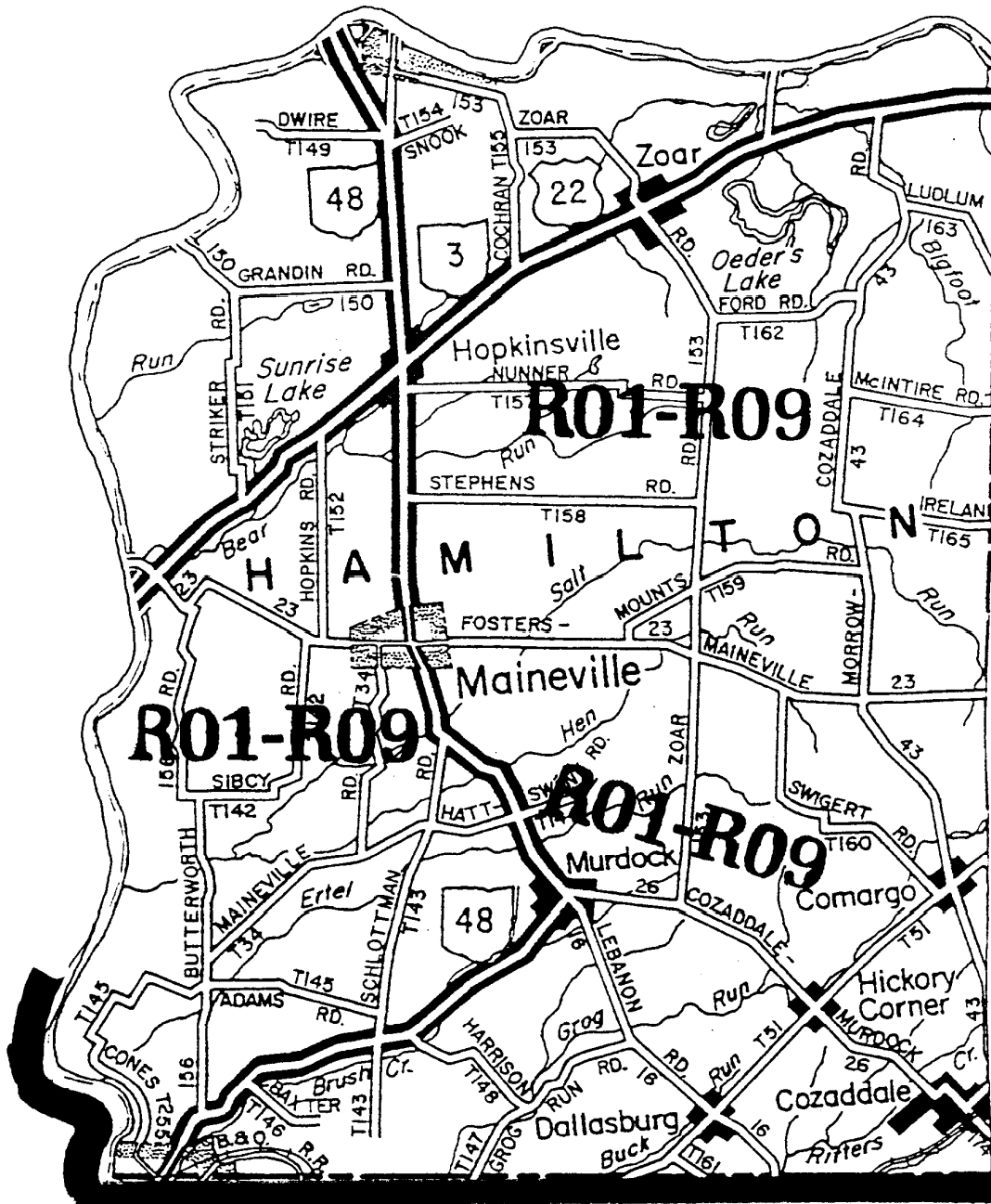
<u>TOWNSHIP</u>	<u>PAGE</u>
CLEAR CREEK	12
DEERFIELD	3
FRANKLIN	11
HAMILTON	4
HARLAN	5
MASSIE	14
SALEM	6
TURTLE CREEK (W)	8
TURTLE CREEK (E)	9
UNION	7
WASHINGTON	10
WAYNE	13

# DEERFIELD TWP.

39-165

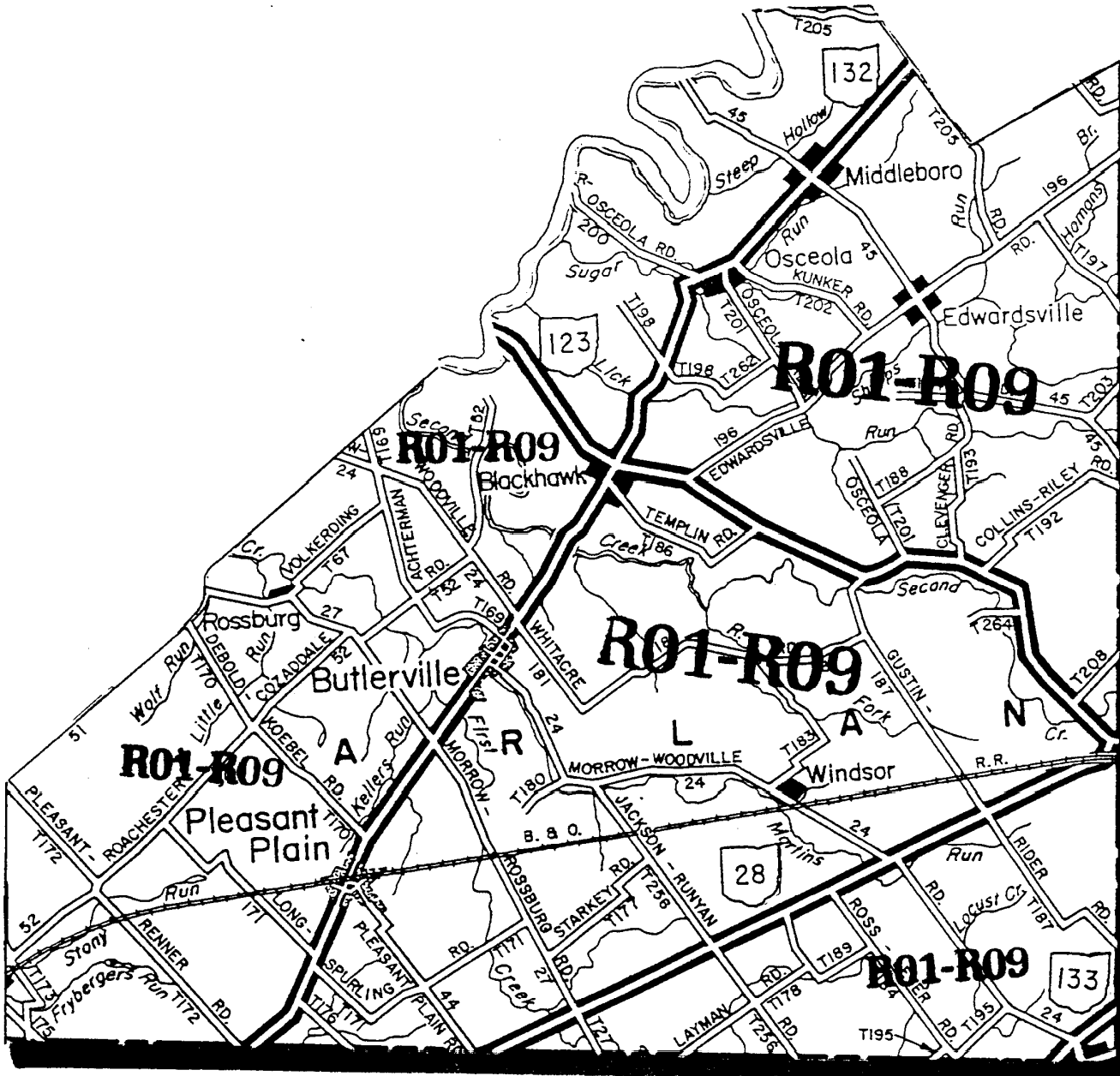


HAMILTON TWP.  
39-165

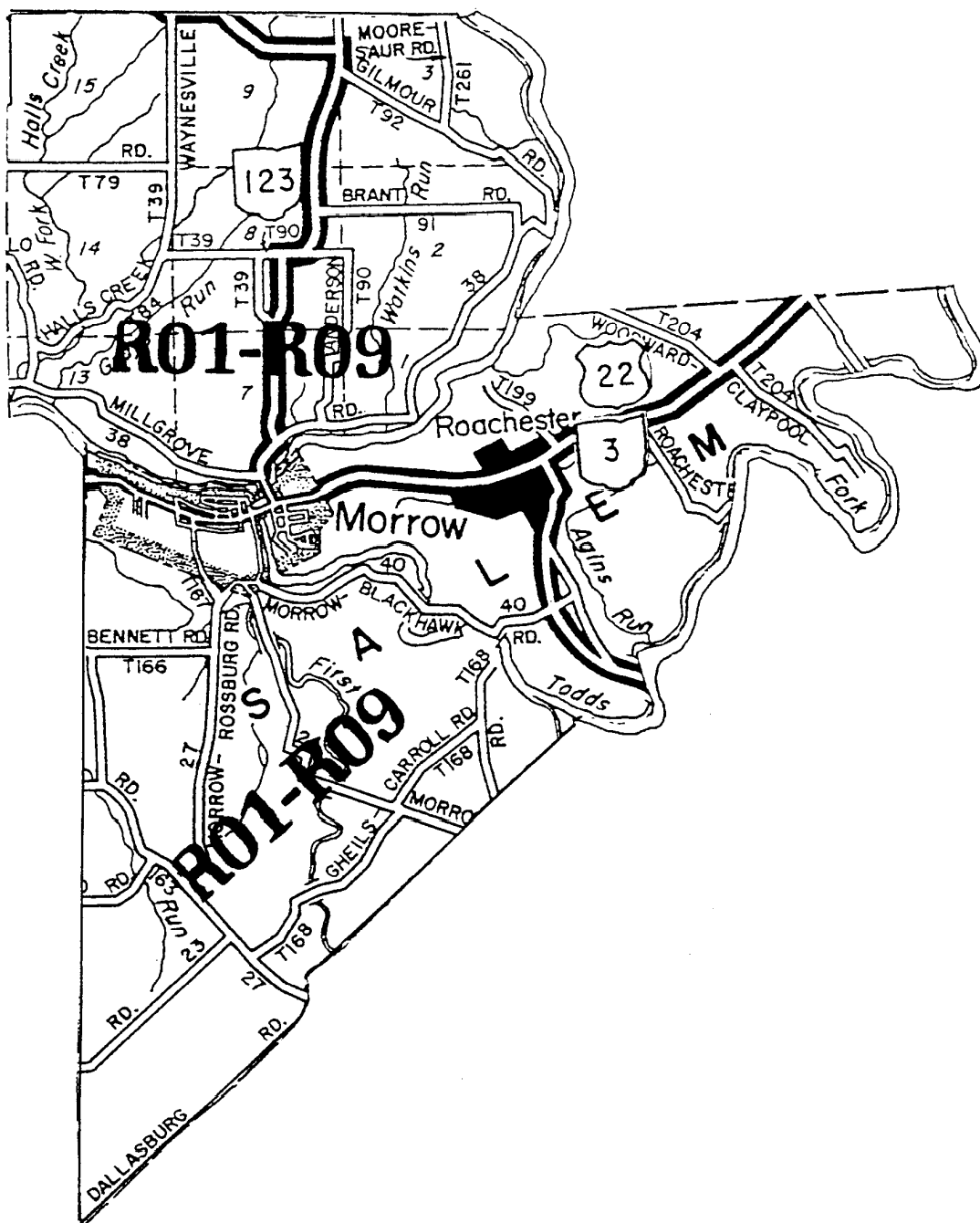


**R01-R09**  
**HAMILTON**  
**R01-R09**  
**R01-R09**

HARLAN TWP.  
39-165



SALEM TWP.  
39-165

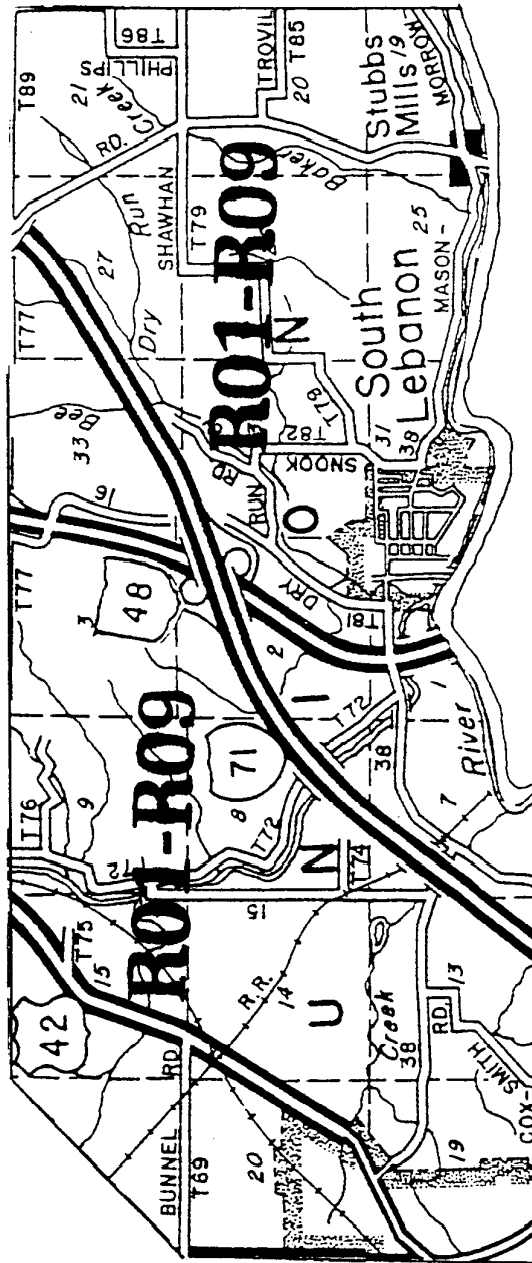


DATE: MAY 9, 1995

FCI-33 ACTUARIAL MAP

PAGE 6 of 14

UNION TWP.  
39-165

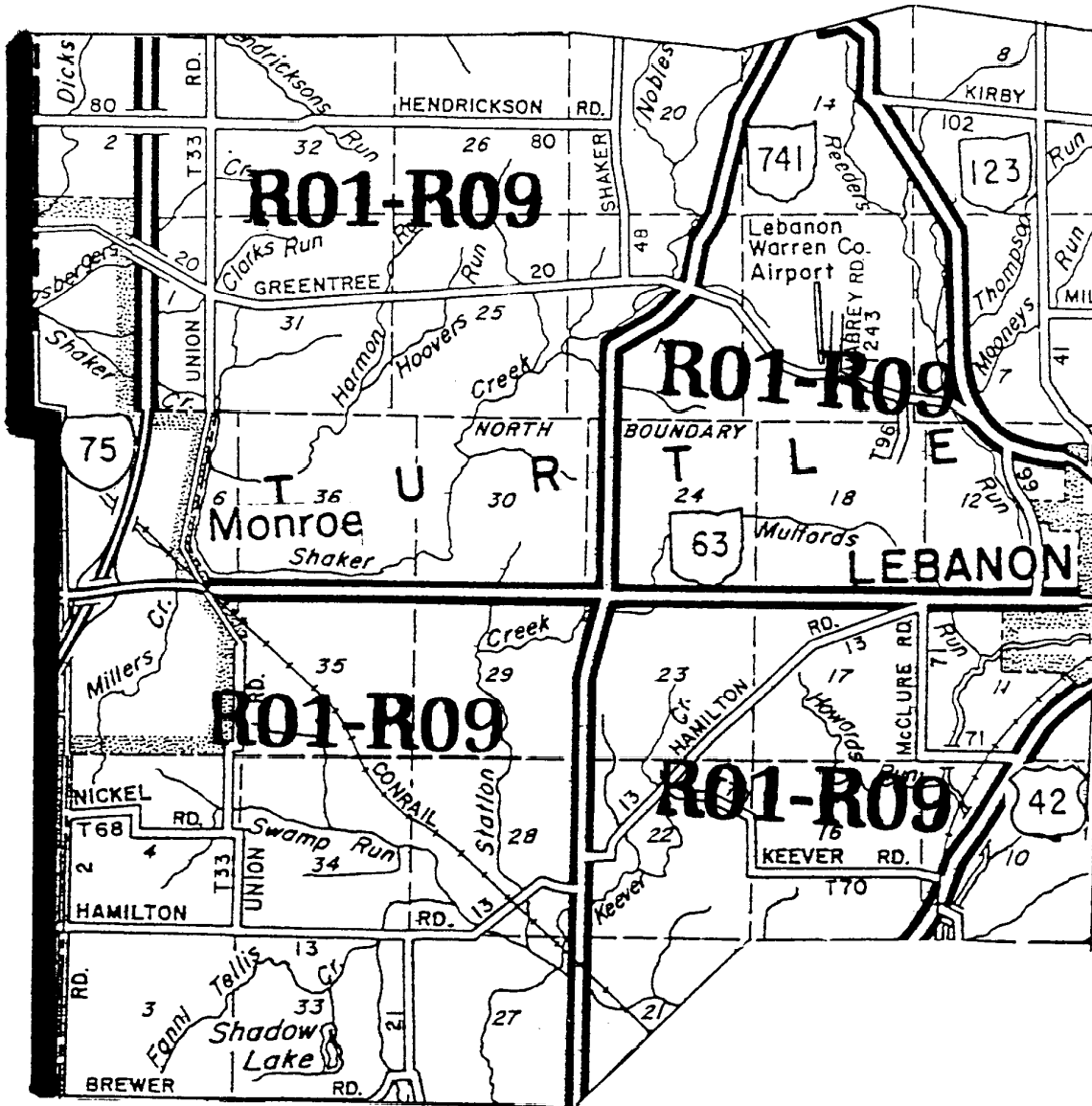


DATE: MAY 9, 1995

FCI-33 ACTUARIAL MAP

PAGE 7 of 14

# TURTLE CREEK (W) TWP. 39-165

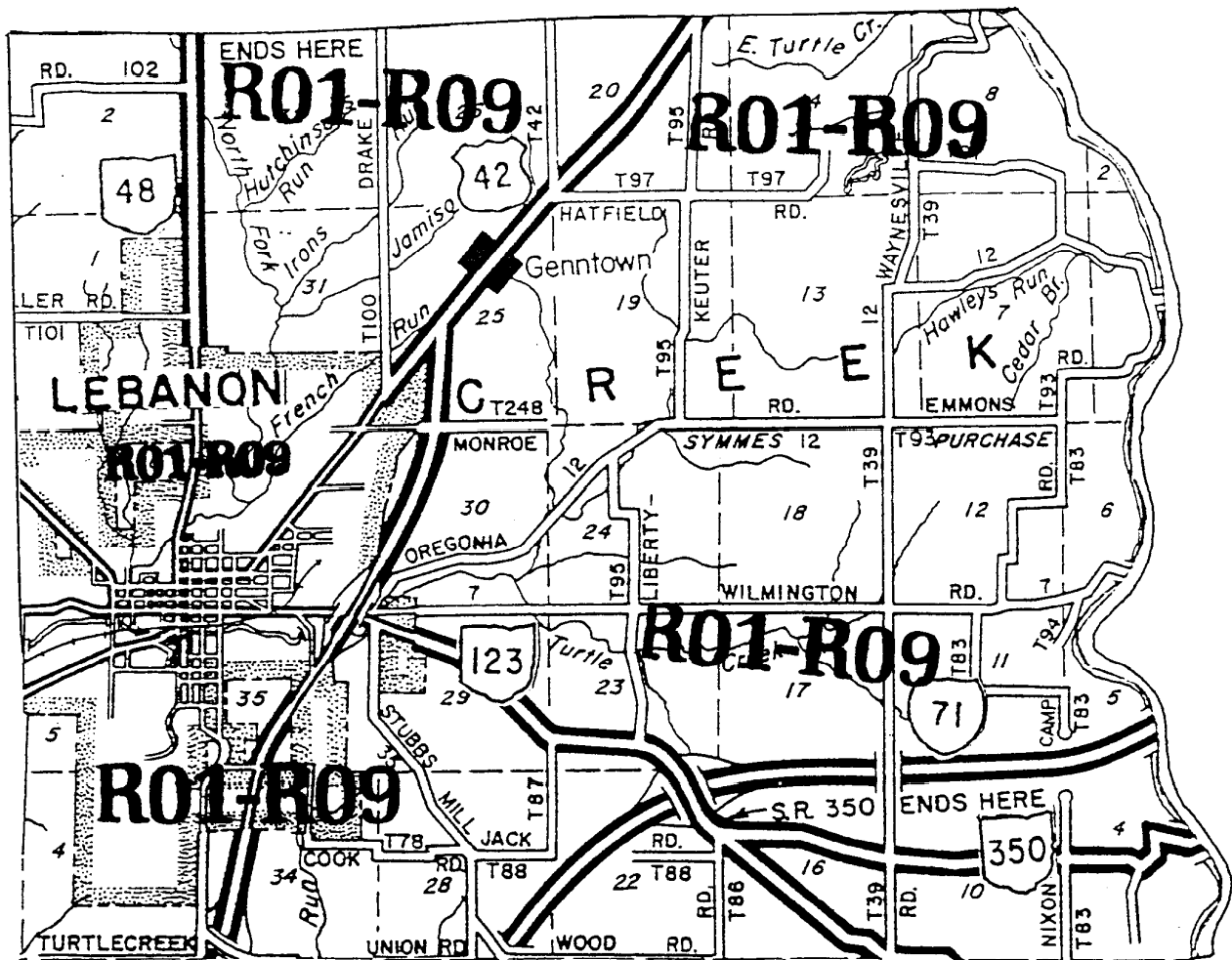


DATE: \_\_\_\_\_

FCI-33 ACTUARIAL MAP

PAGE 8 of 14

# TURTLE CREEK (E) TWP. 39-165



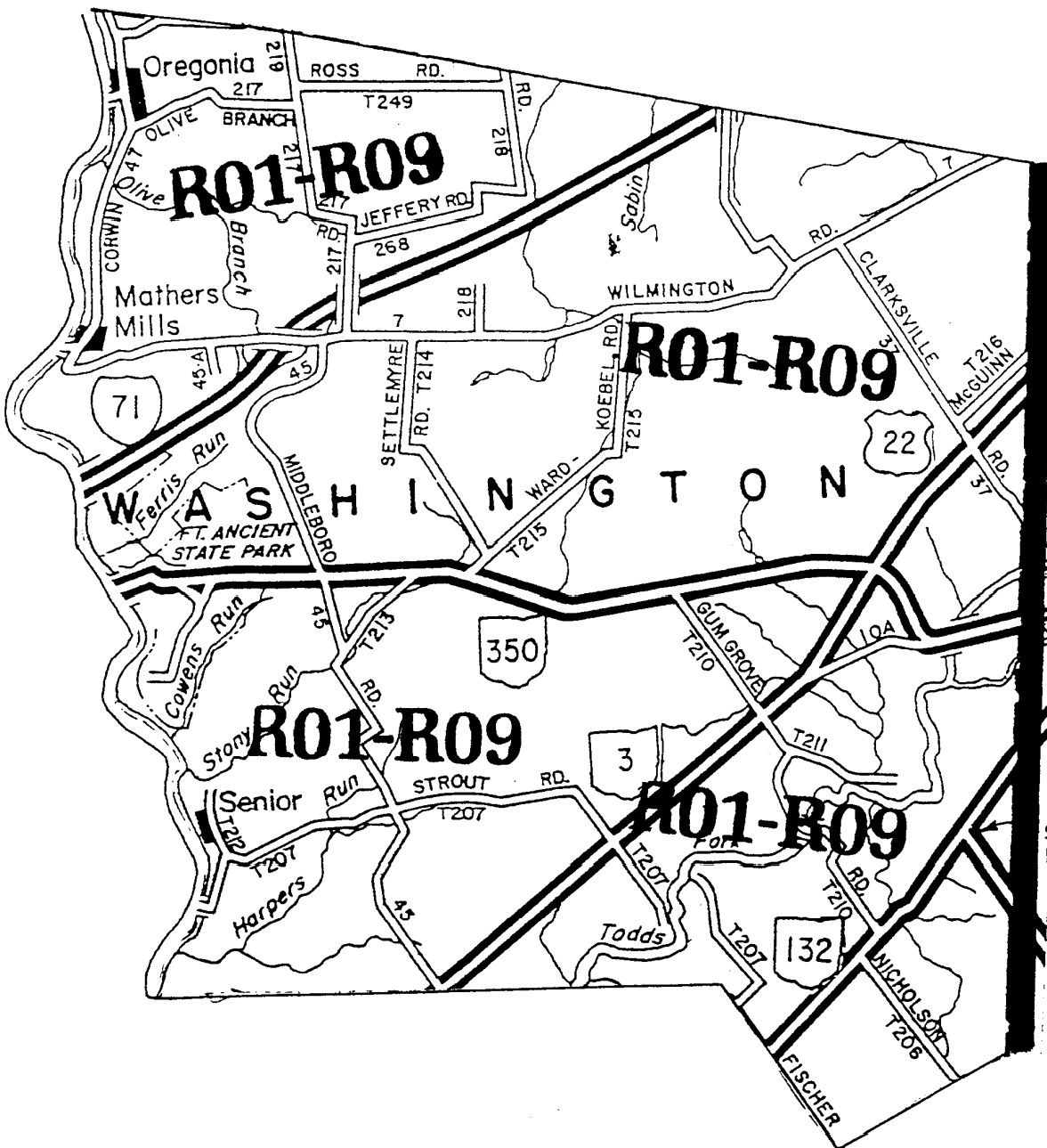
DATE: MAY 9, 1995

FCI-33 ACTUARIAL MAP

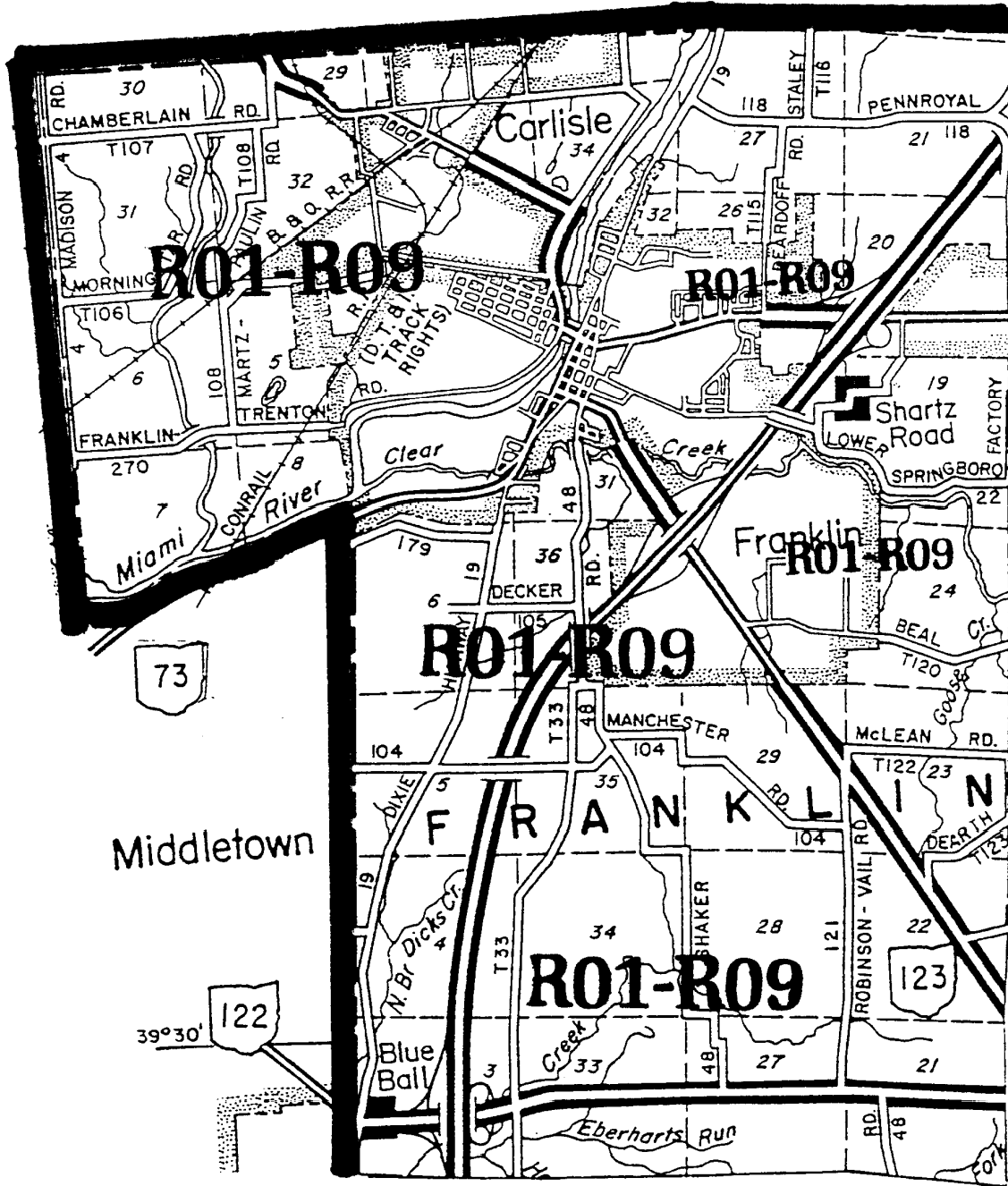
PAGE 9 of 14



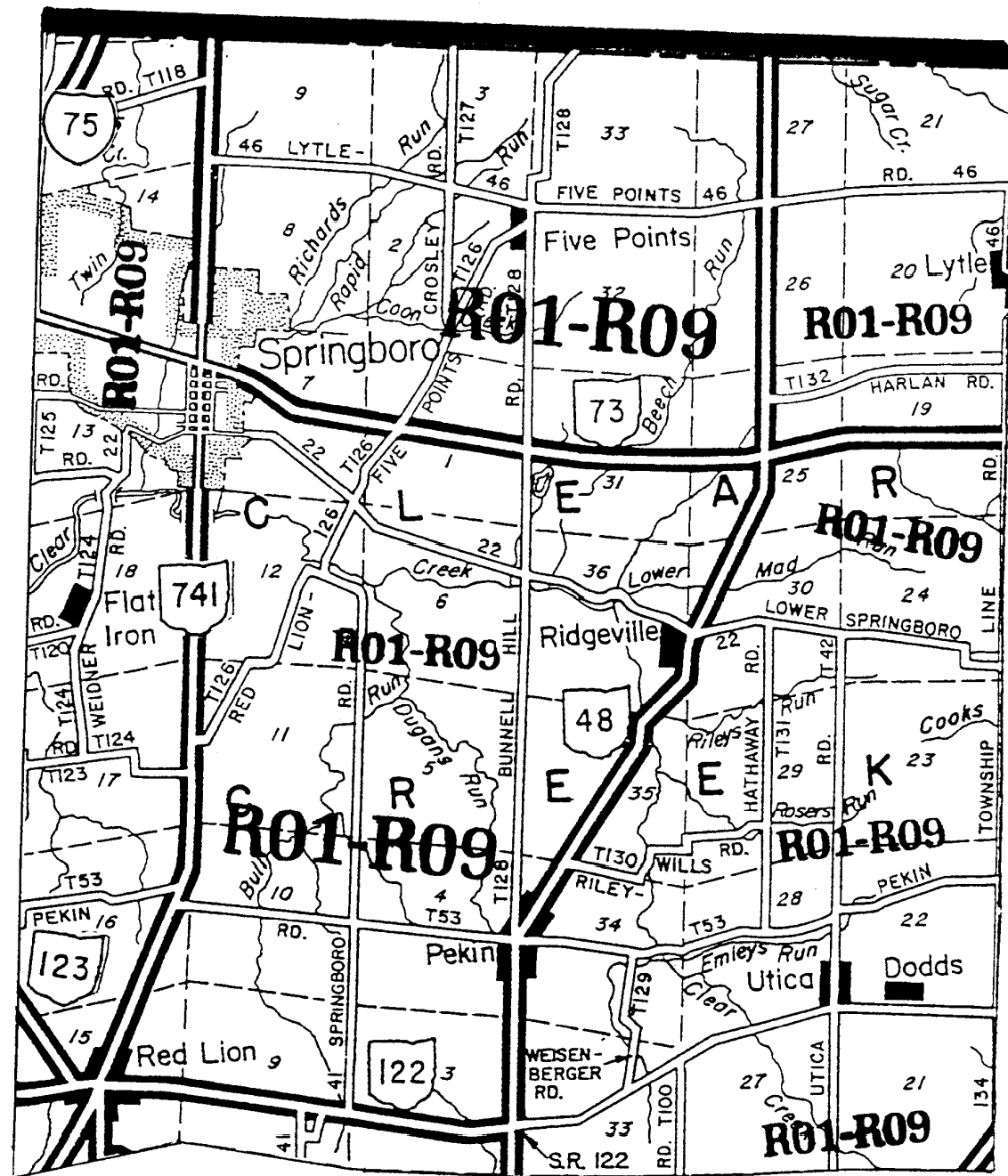
WASHINGTON TWP.  
39-165



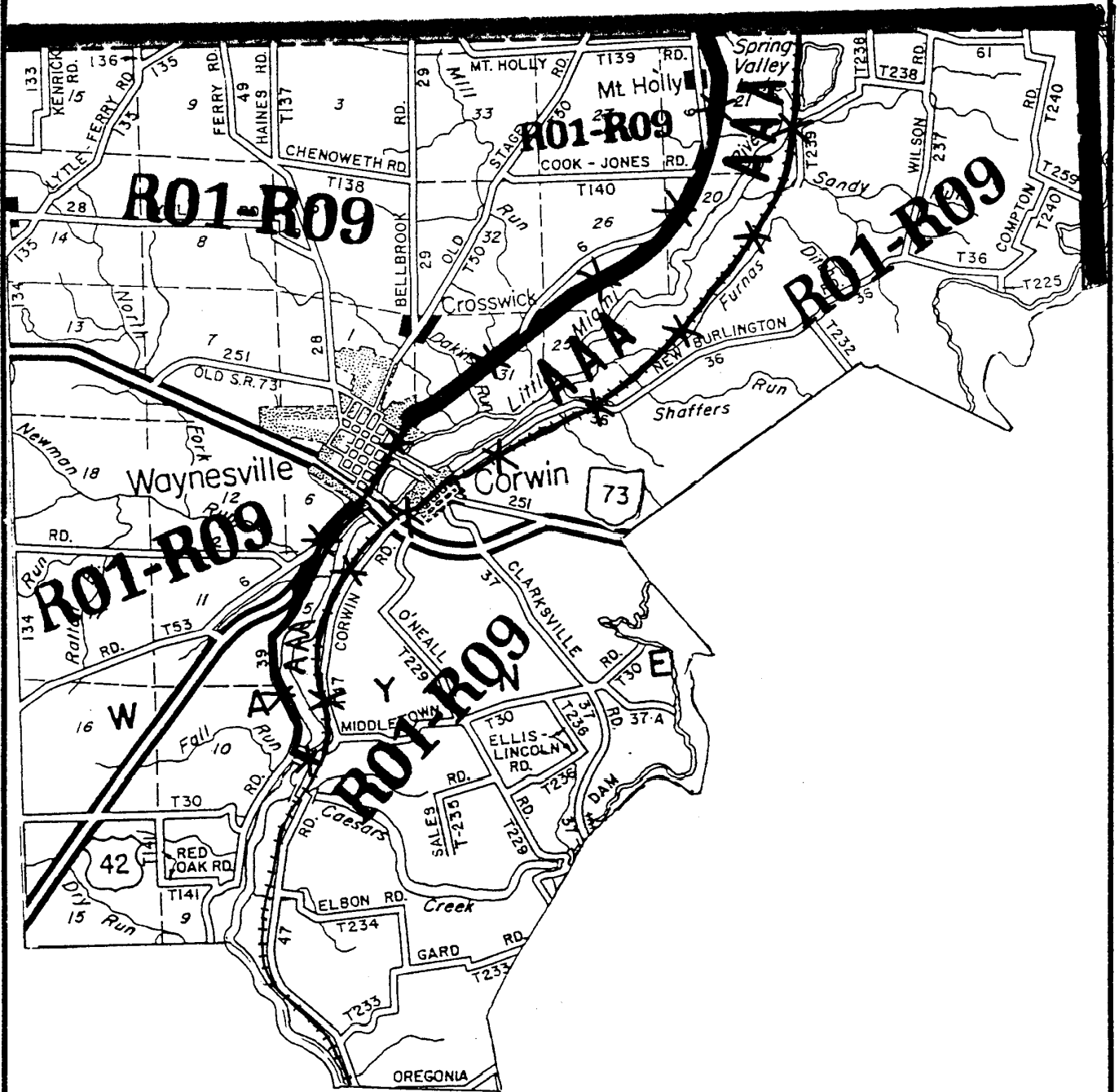
FRANKLIN TWP.  
39-165



# CLEAR CREEK TWP. 39-165



WAYNE TWP.  
39-165



MASSIE TWP.  
39-165

