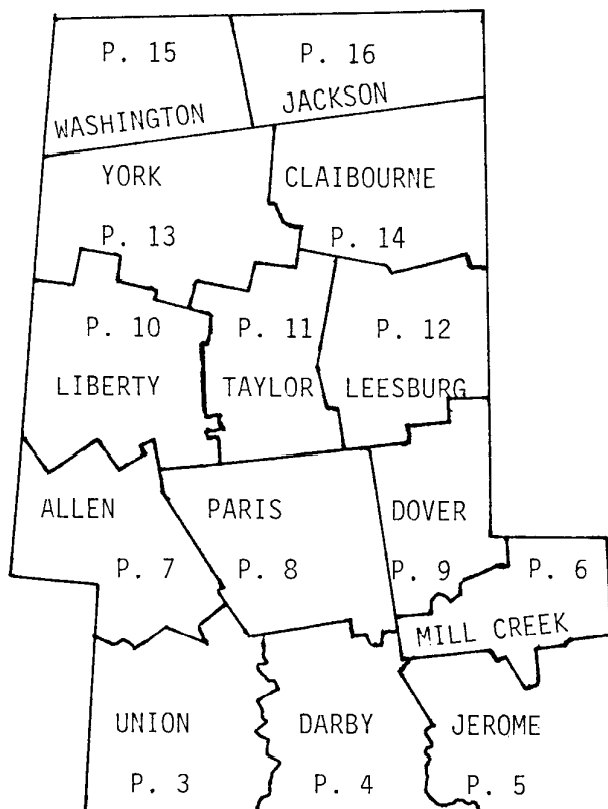


FCI-33 Crop Insurance Actuarial Map

Prepared by the Springfield Regional Service Office

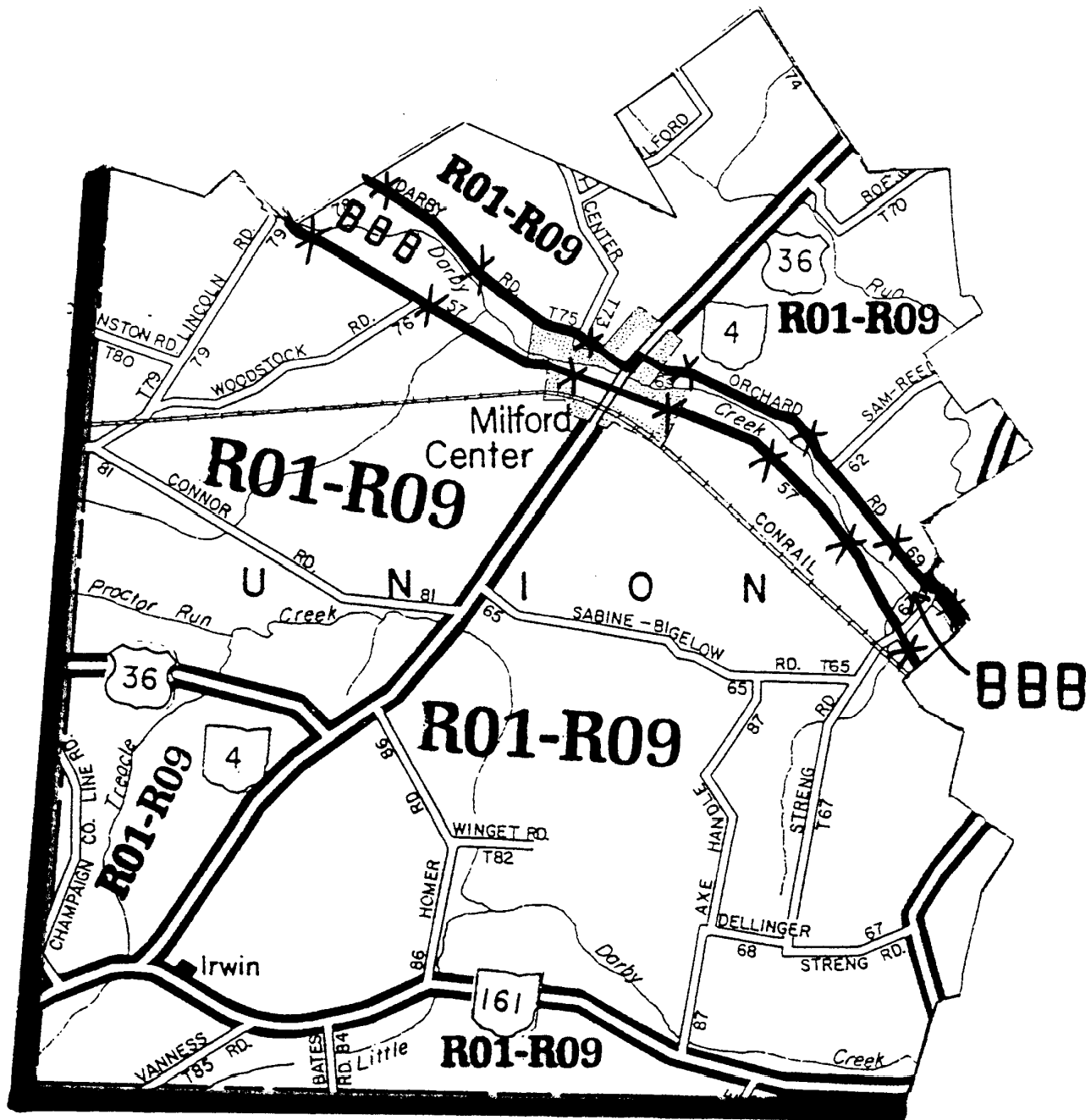
MAP INDEX

UNION COUNTY
OHIO 39-159



<u>TOWNSHIP</u>	<u>PAGE</u>
ALLEN	7
CLAIBOURNE	14
DARBY	4
DOVER	9
JACKSON	16
JEROME	5
LEESBURG	12
LIBERTY	10
MILL CREEK	6
PARIS	8
TAYLOR	11
UNION	3
WASHINGTON	15
YORK	13

UNION TWP. 39-159

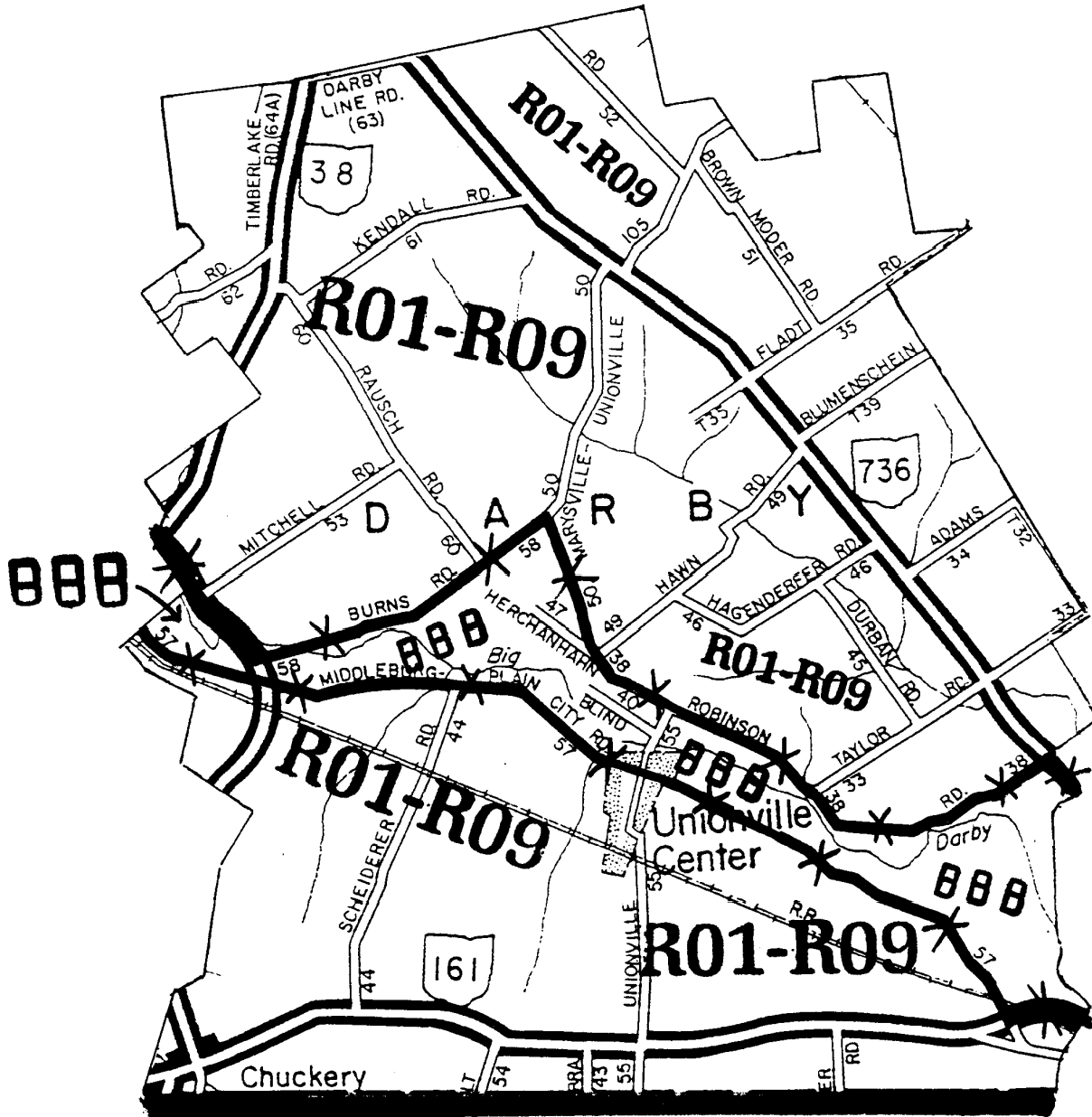


DATE: May 9, 1995

FCI-33 ACTUARIAL MAP

PAGE 3 of 16

DARBY TWP. 39-159

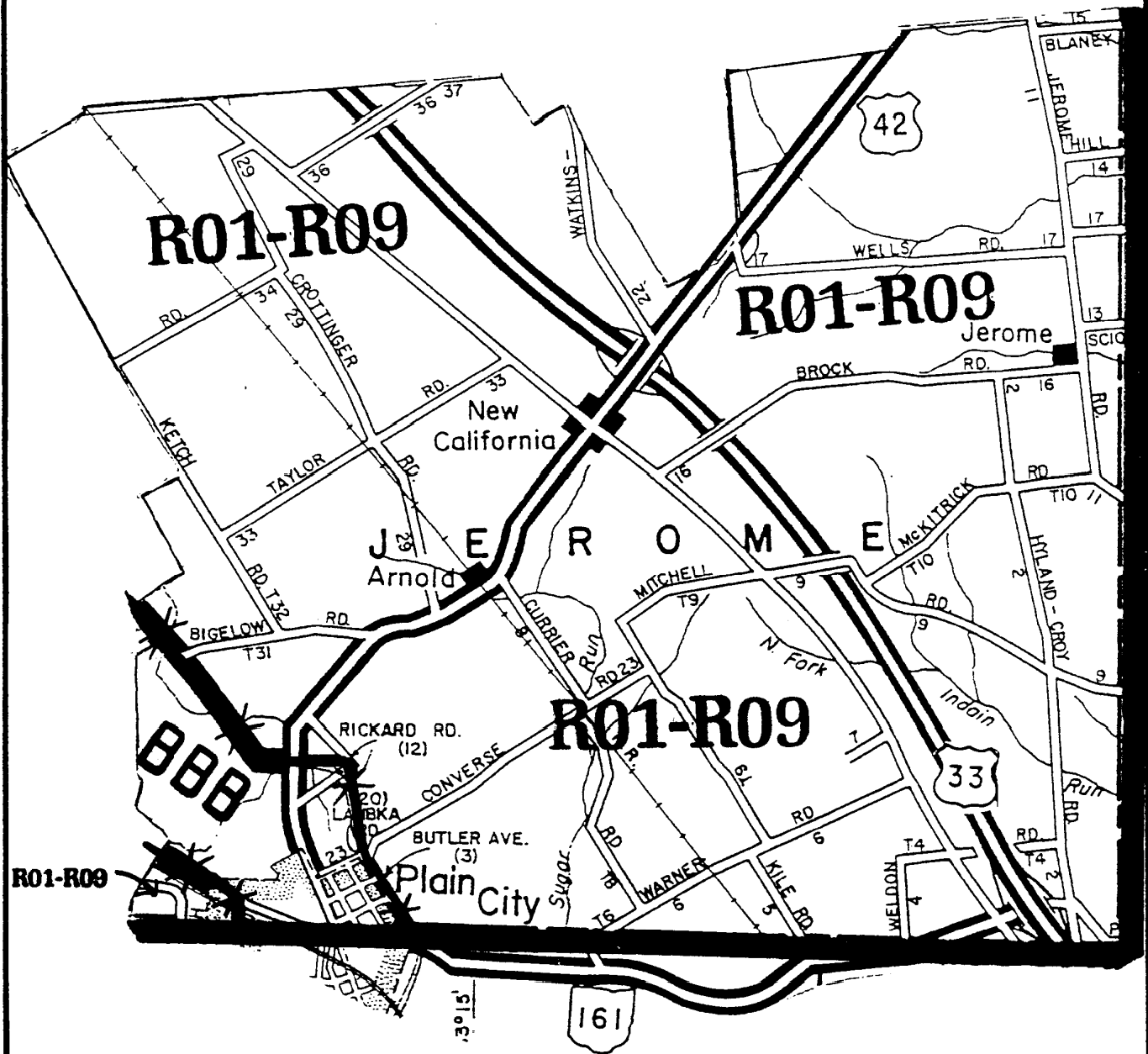


DATE: May 9, 1995

FCI-33 ACTUARIAL MAP

PAGE 4 of 16

JEROME TWP.
39-159

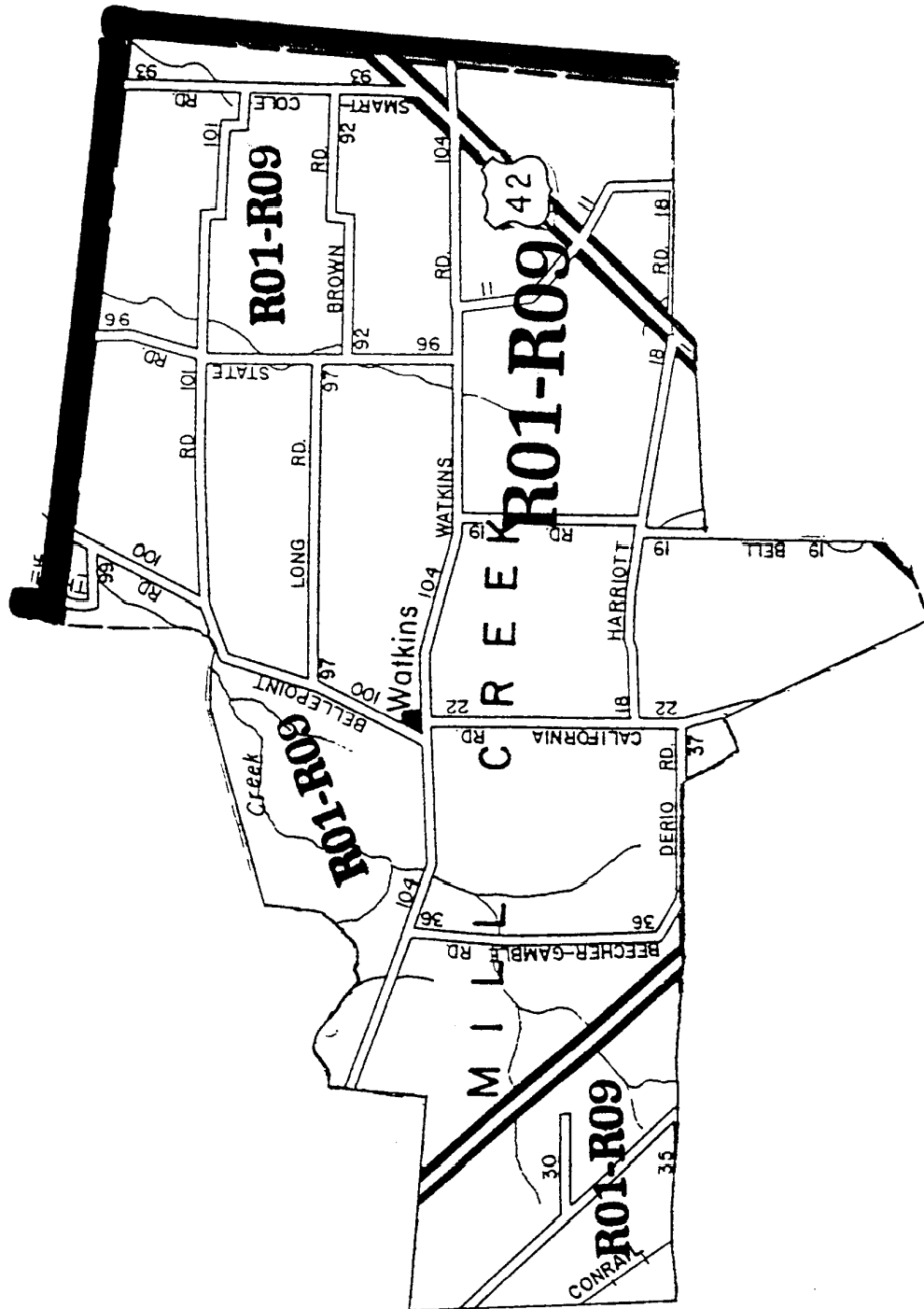


DATE: May 9, 1995

FCI-33 ACTUARIAL MAP

PAGE 5 of 16

MILL CREEK TWP. 39-159

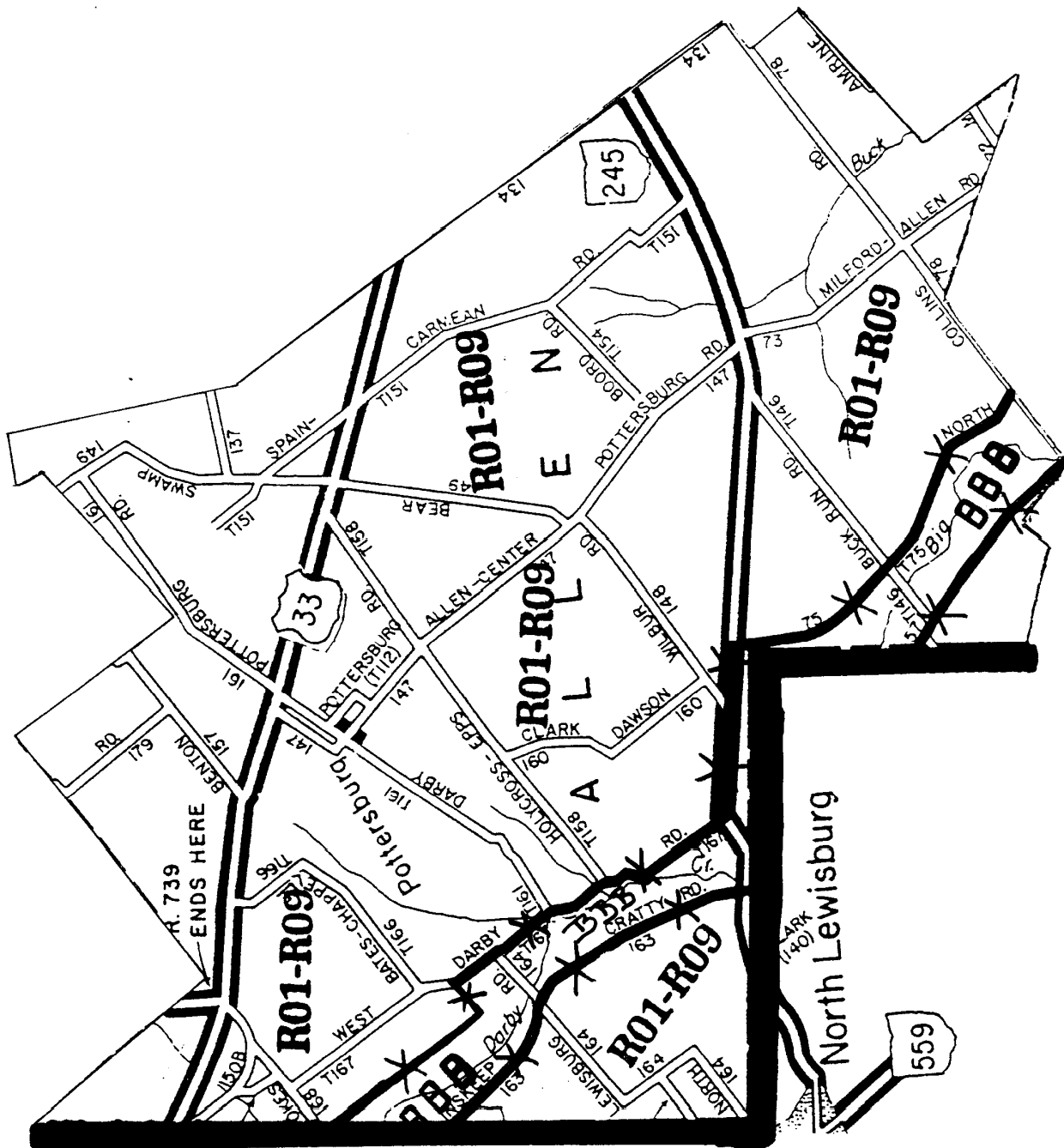


DATE: May 9, 1995

FCI-33 ACTUARIAL MAP

PAGE 6 of 16

ALLEN TWP. 39-159

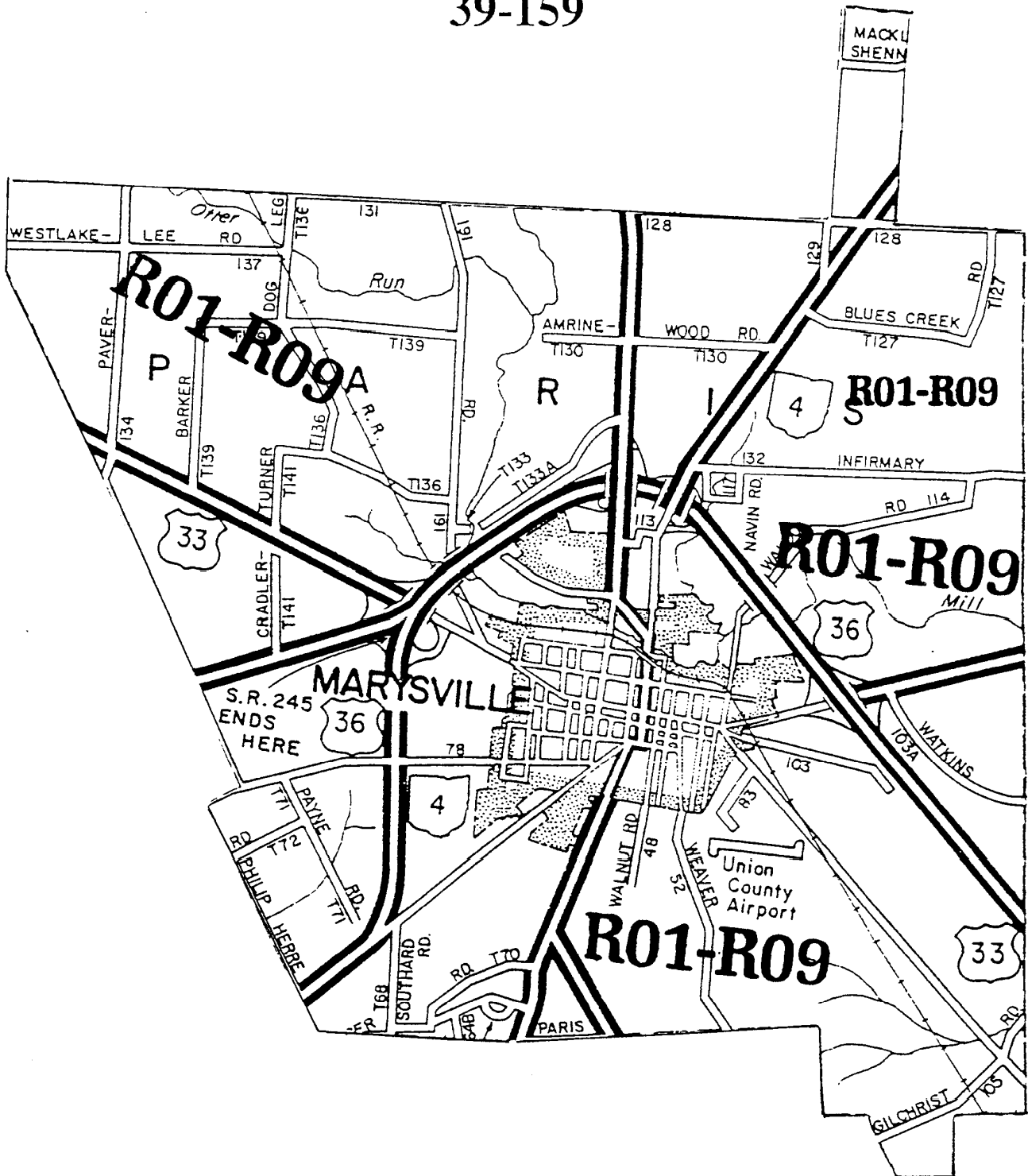


DATE: May 9, 1995

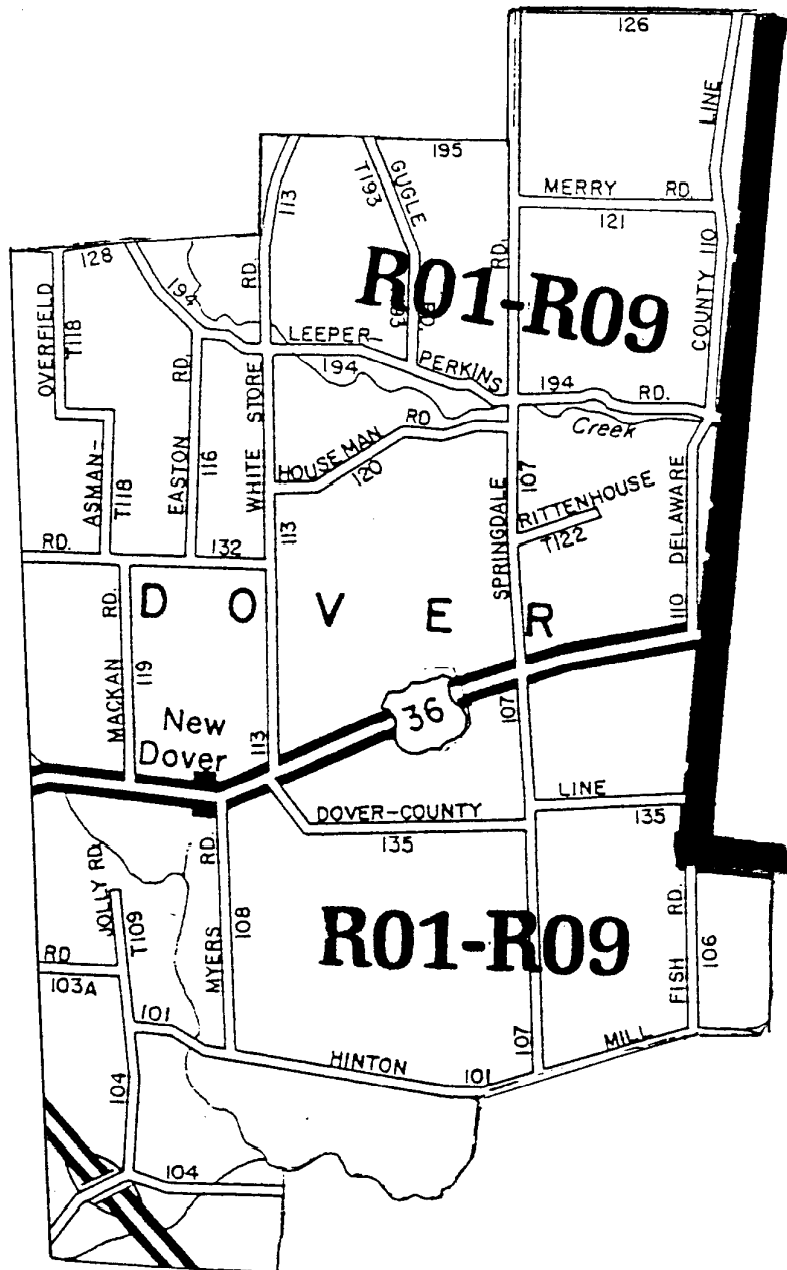
FCI-33 ACTUARIAL MAP

PAGE 7 of 16

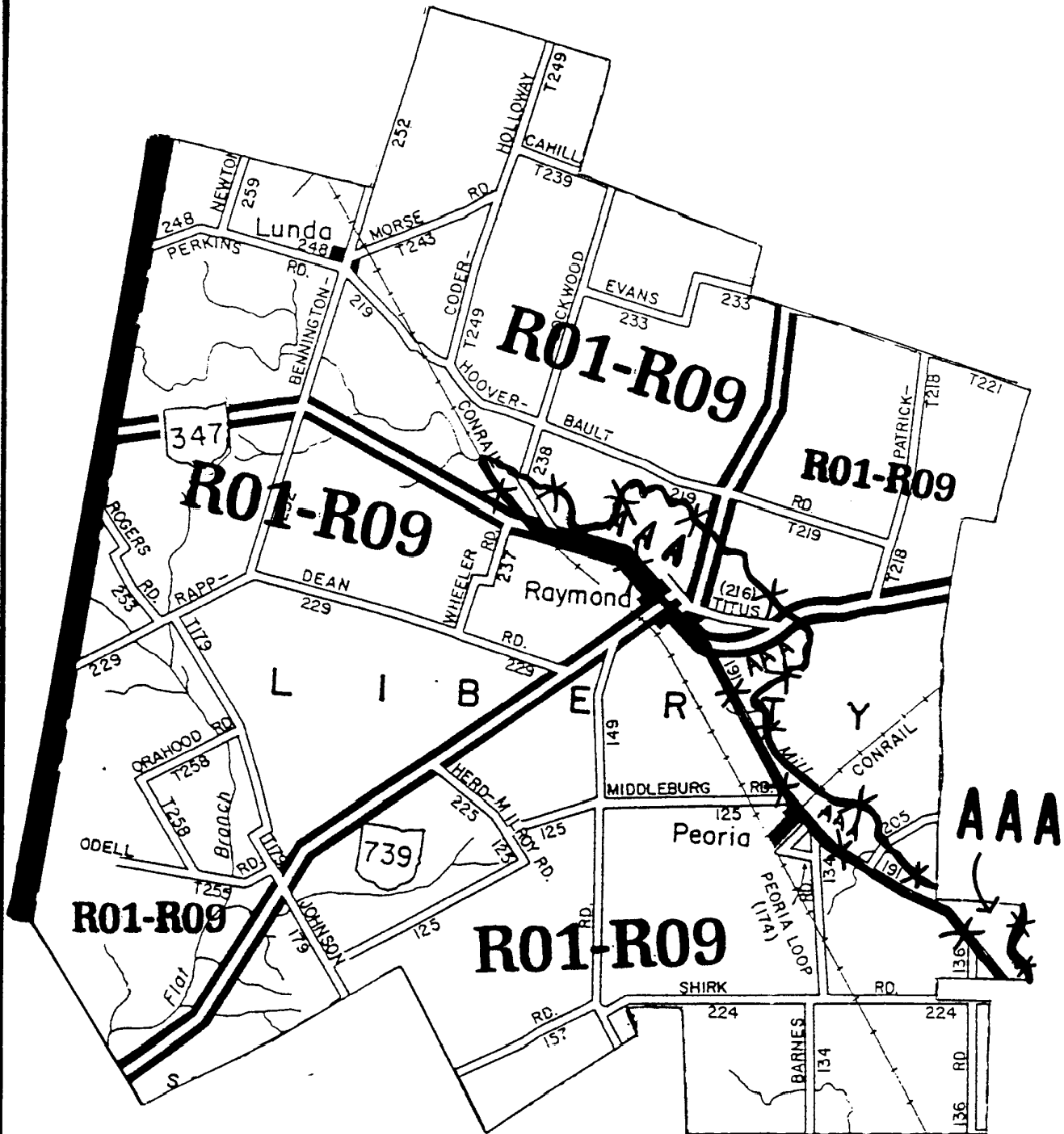
PARIS TWP. 39-159



DOVER TWP.
39-159



LIBERTY TWP.
39-159

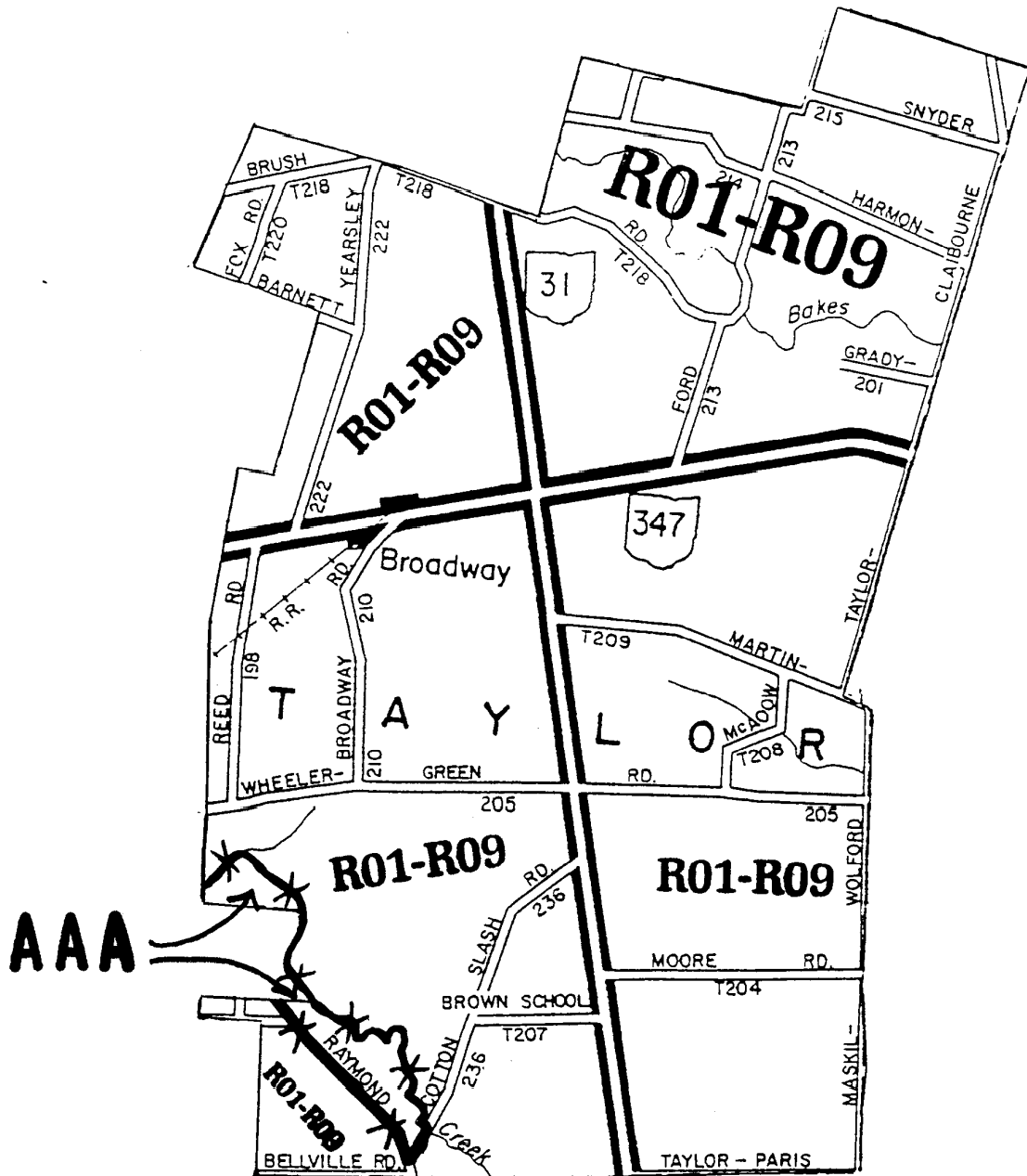


DATE: May 9, 1995

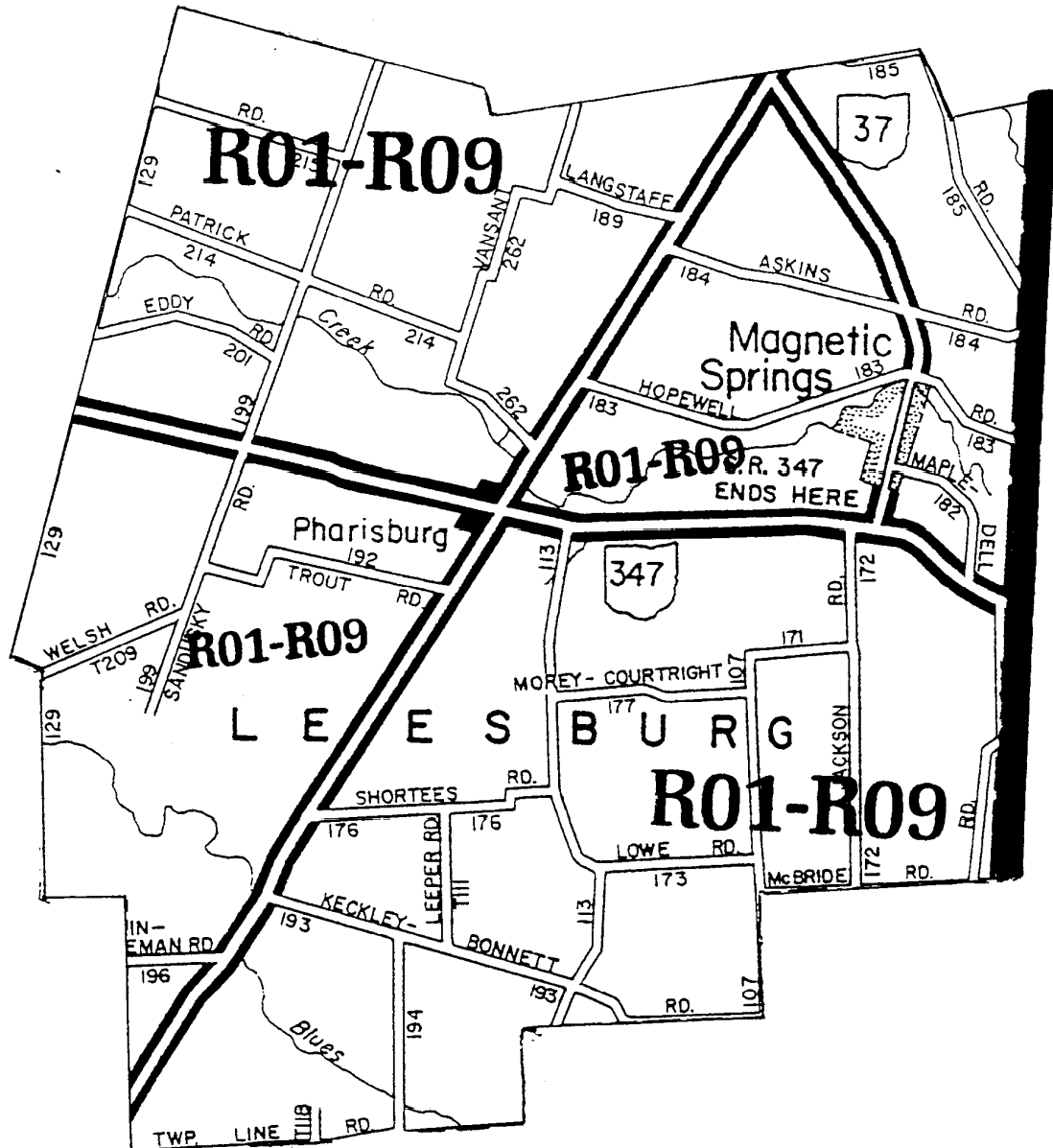
FCI-33 ACTUARIAL MAP

PAGE 10 of 16

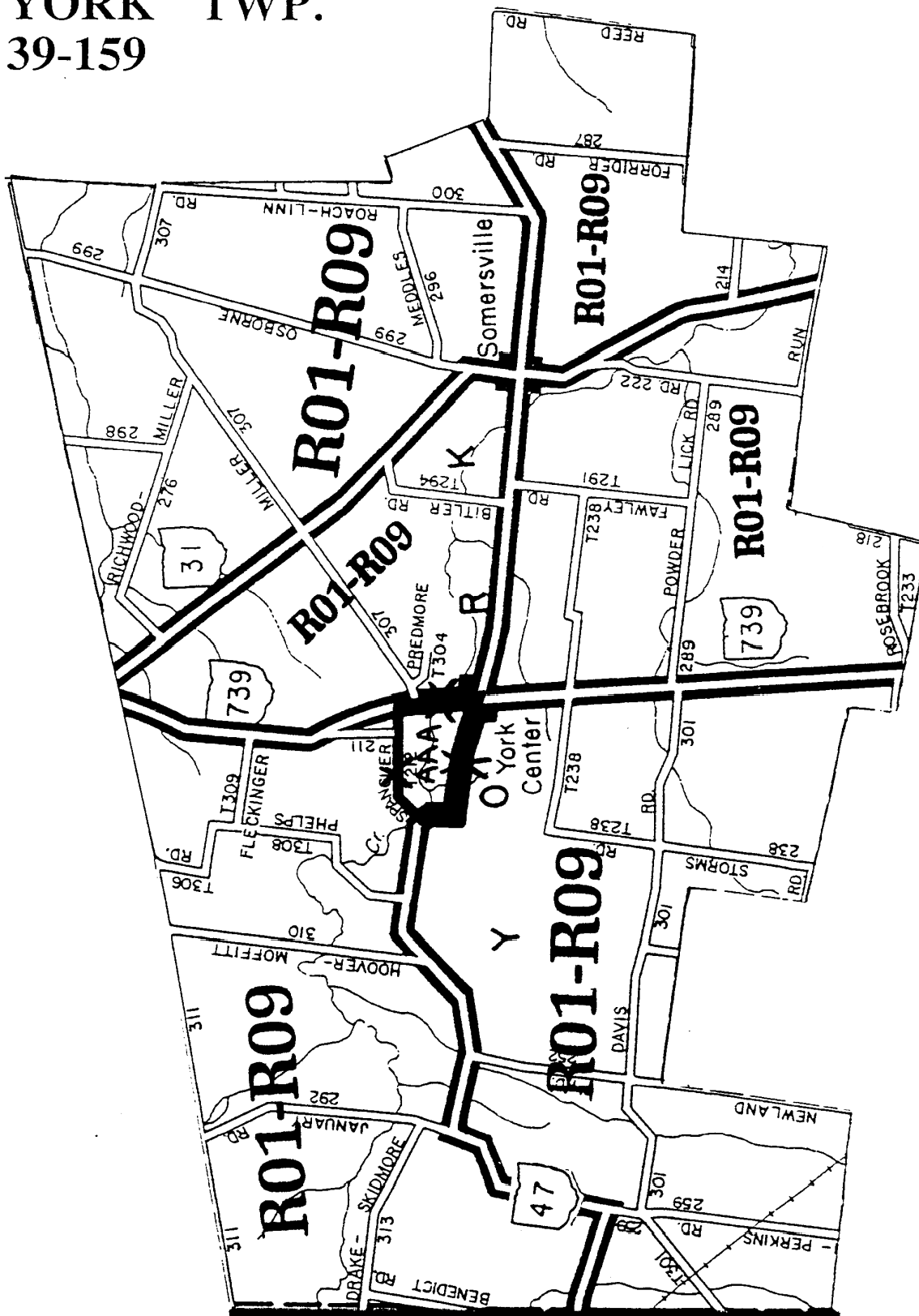
TAYLOR TWP.
39-159



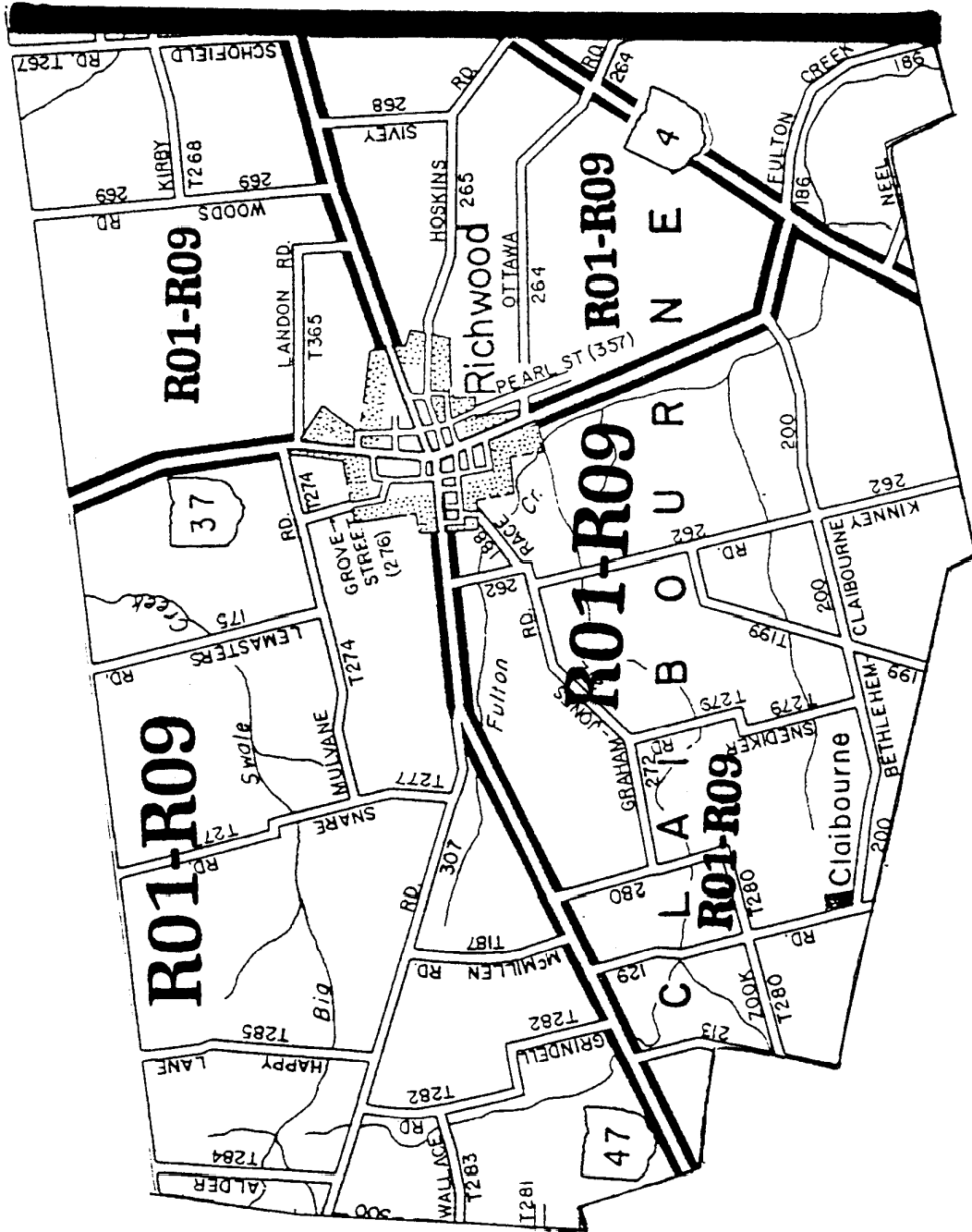
LEESBURG TWP.
39-159



YORK TWP.
39-159



CLAIBOURNE TWP. 39-159

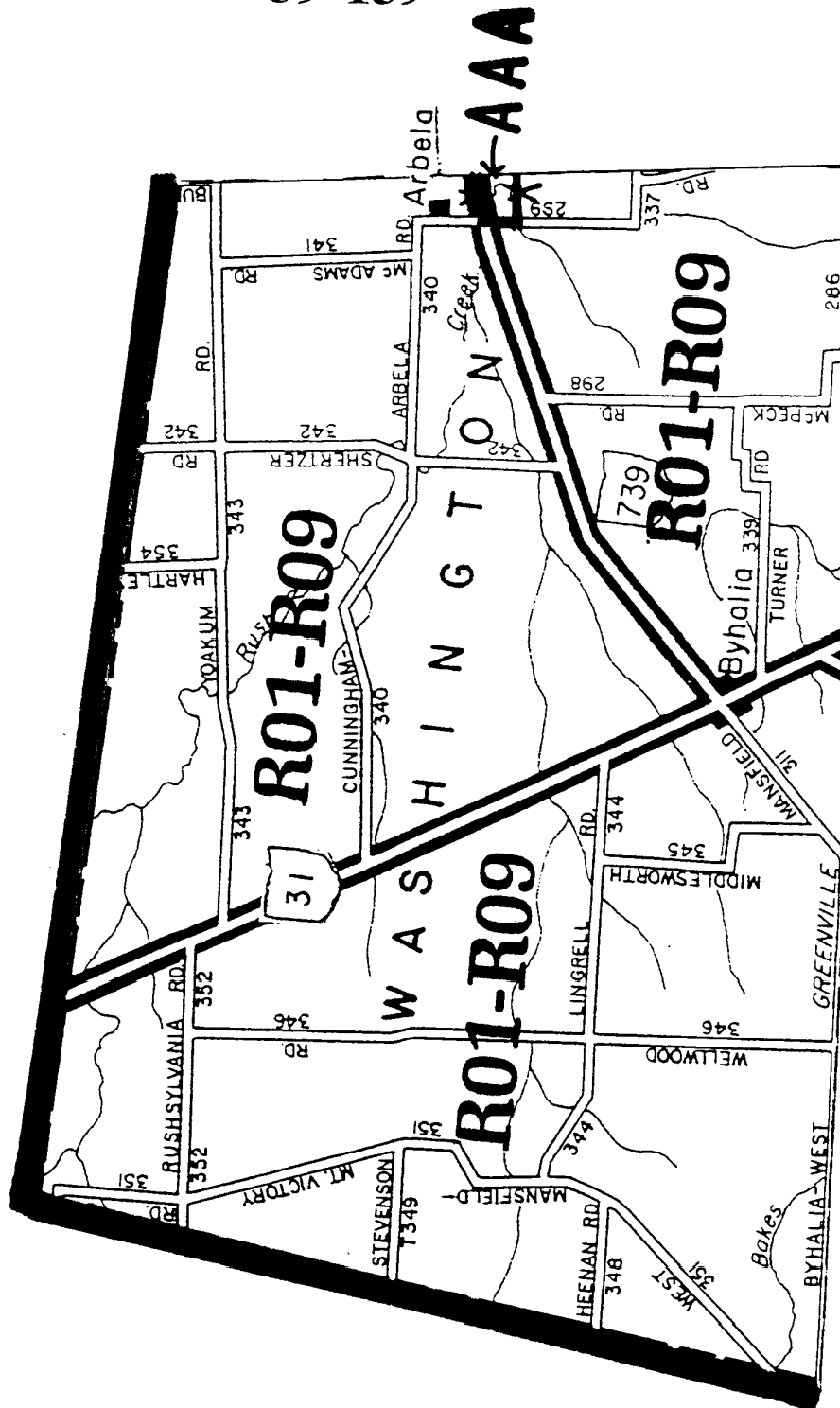


DATE: MAY 9, 1995

FCI-33 ACTUARIAL MAP

PAGE 14 of 16

WASHINGTON TWP. 39-159

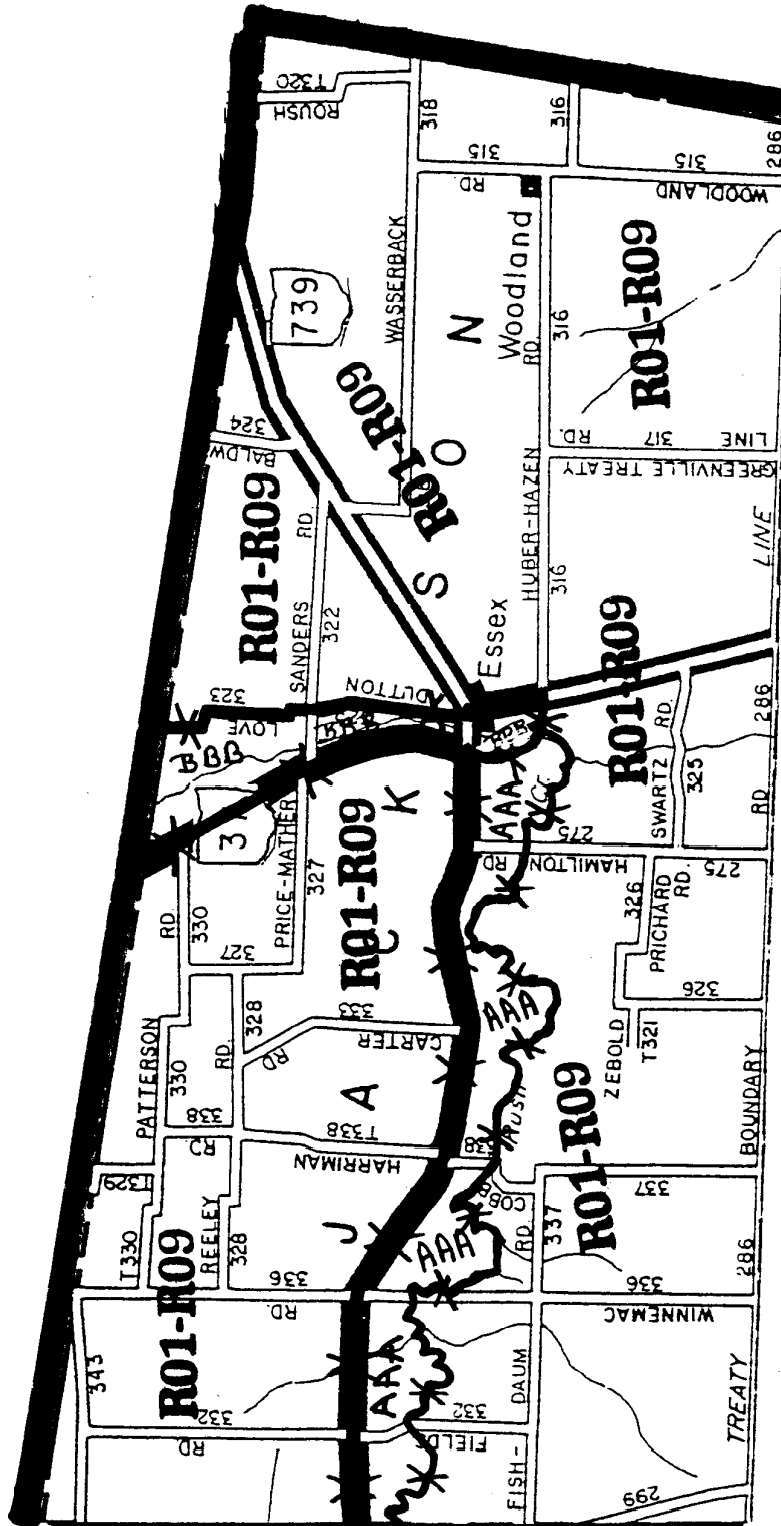


DATE: MAY 9, 1995

FCI-33 ACTUARIAL MAP

PAGE 15 of 16

JACKSON TWP.
39-159



DATE: MAY 9, 1995

FCI-33 ACTUARIAL MAP

PAGE 16 of 16