

FCI-33 Crop Insurance Actuarial Map

Prepared by the Springfield Regional Service Office

MAP INDEX

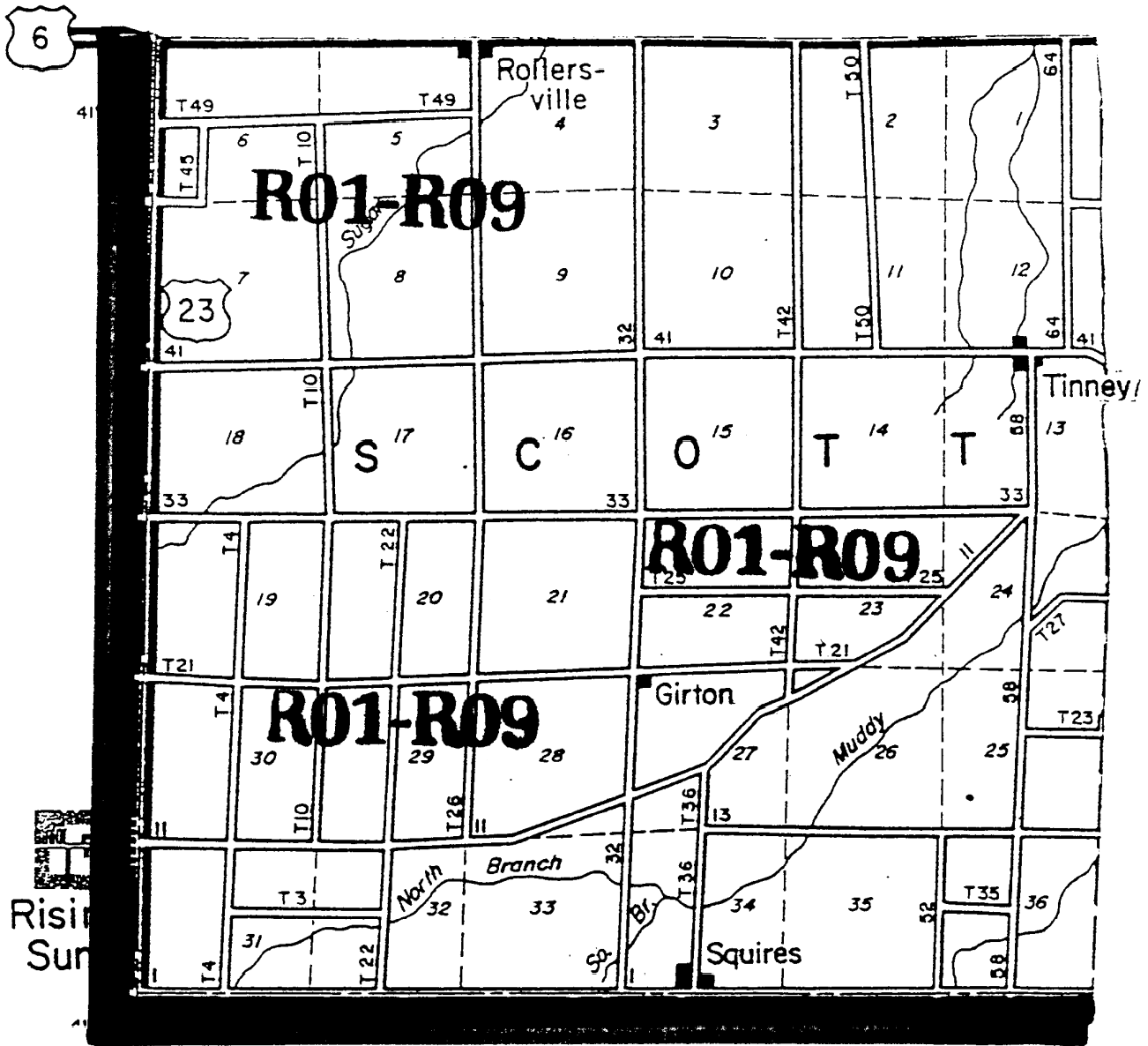
SANDUSKY COUNTY
OHIO 39-143



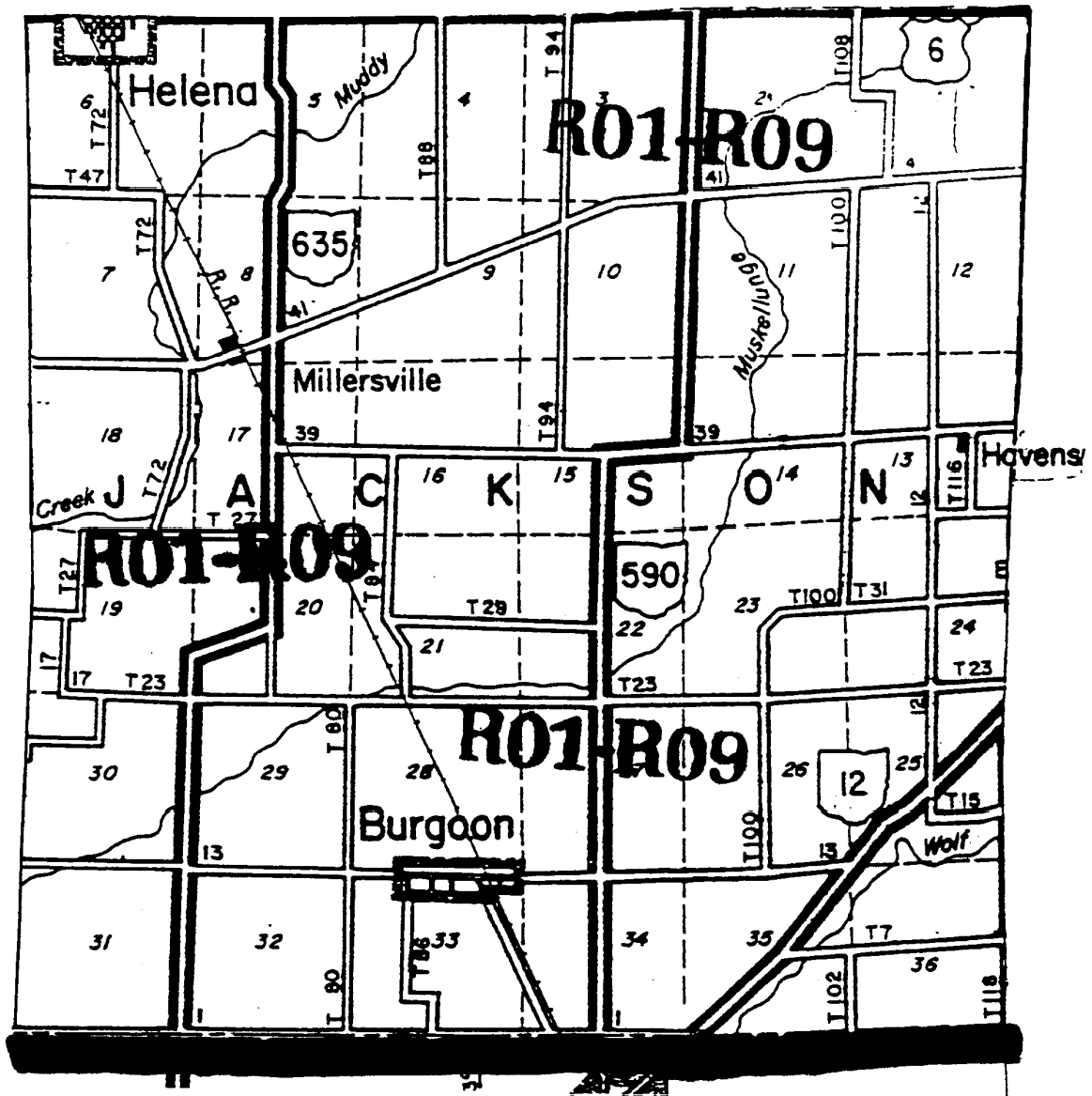
WOODVILLE P. 9	WASHINGTON P. 10	RICE P. 12		
MADISON P. 8		SANDUSKY P. 11	RILEY P. 13	TOWNSEND P. 14
SCOTT P. 3	JACKSON P. 4	BALLVILLE P. 5	GREEN CREEK P. 6	YORK P. 7

<u>TOWNSHIP</u>	<u>PAGE</u>
BALLVILLE	5
GREEN CREEK	6
JACKSON	4
MADISON	8
RICE	12
RILEY	13
SANDUSKY	11
SCOTT	3
TOWNSEND	14
WASHINGTON	10
WOODVILLE	9
YORK	7

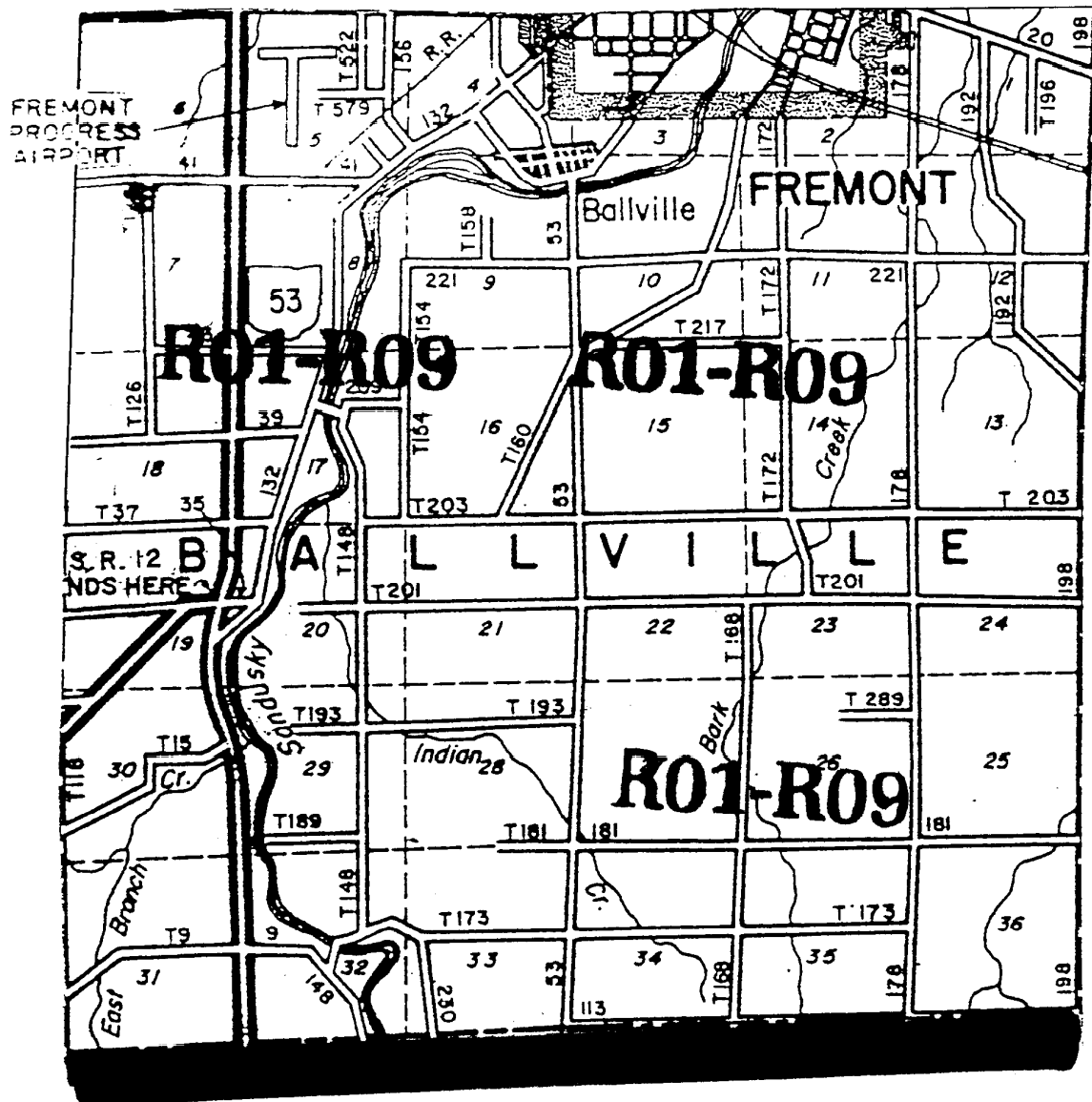
SCOTT TWP. 39-143



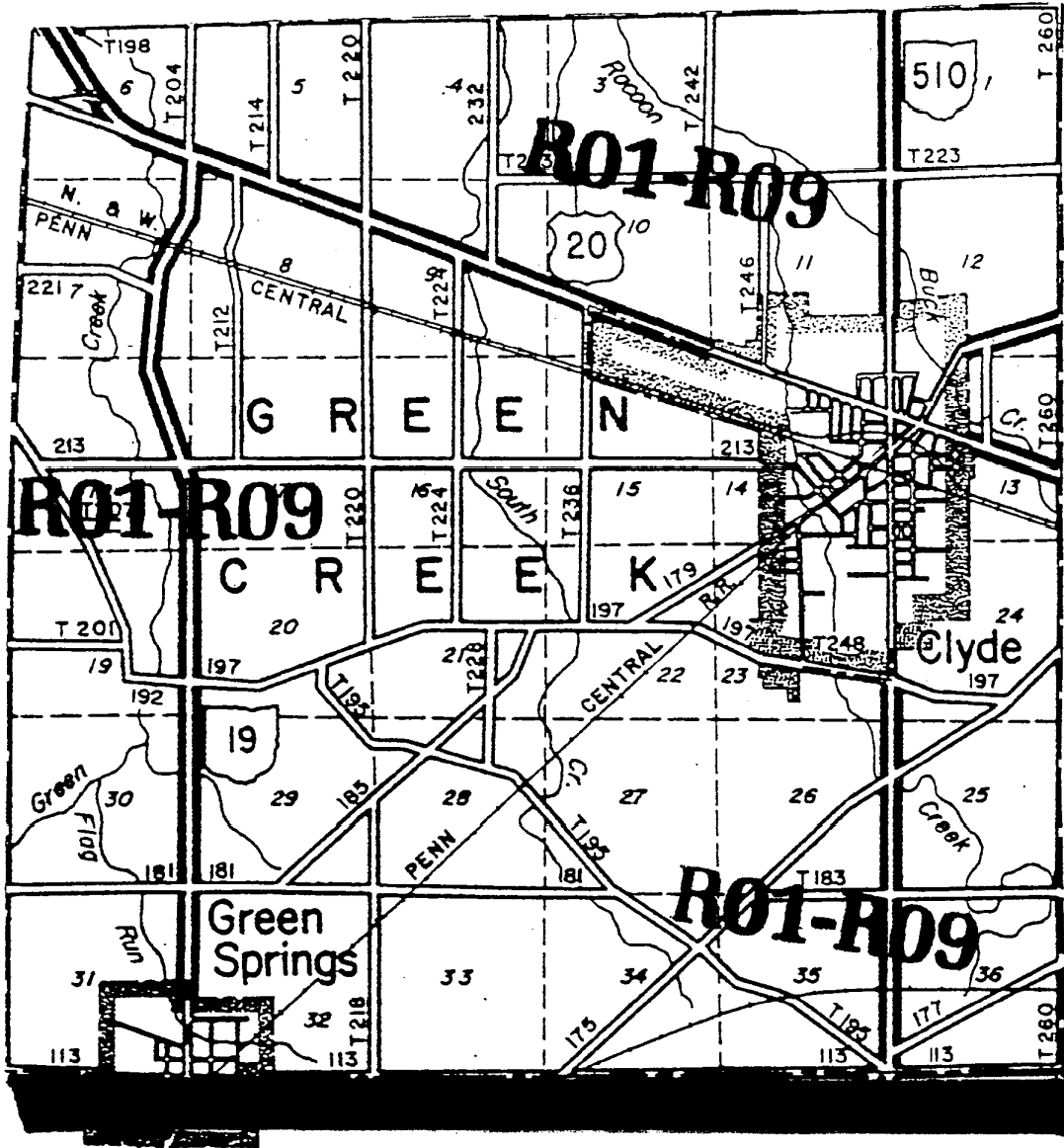
JACKSON TWP.
39-143



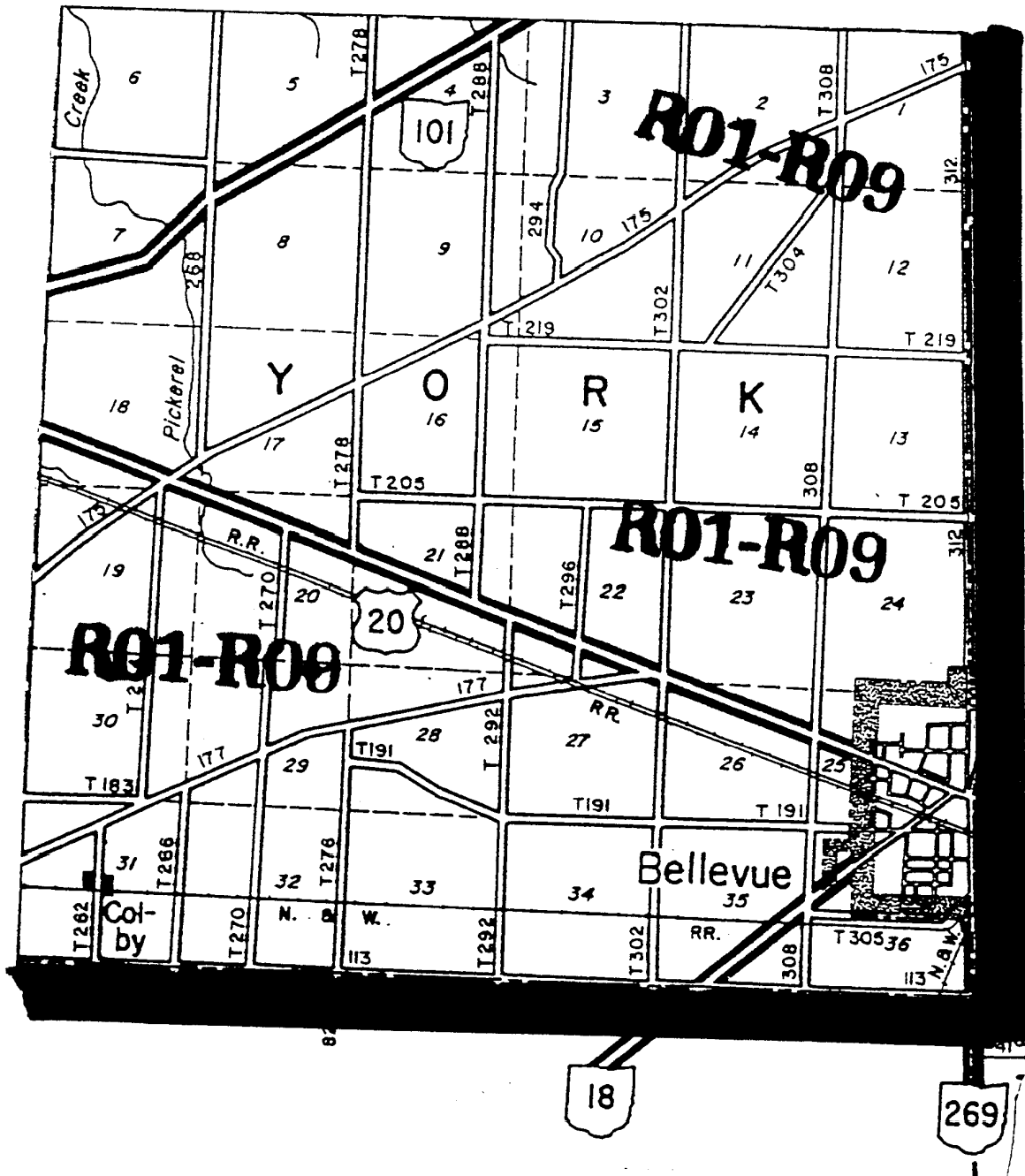
BALLVILLE TWP. 39-143



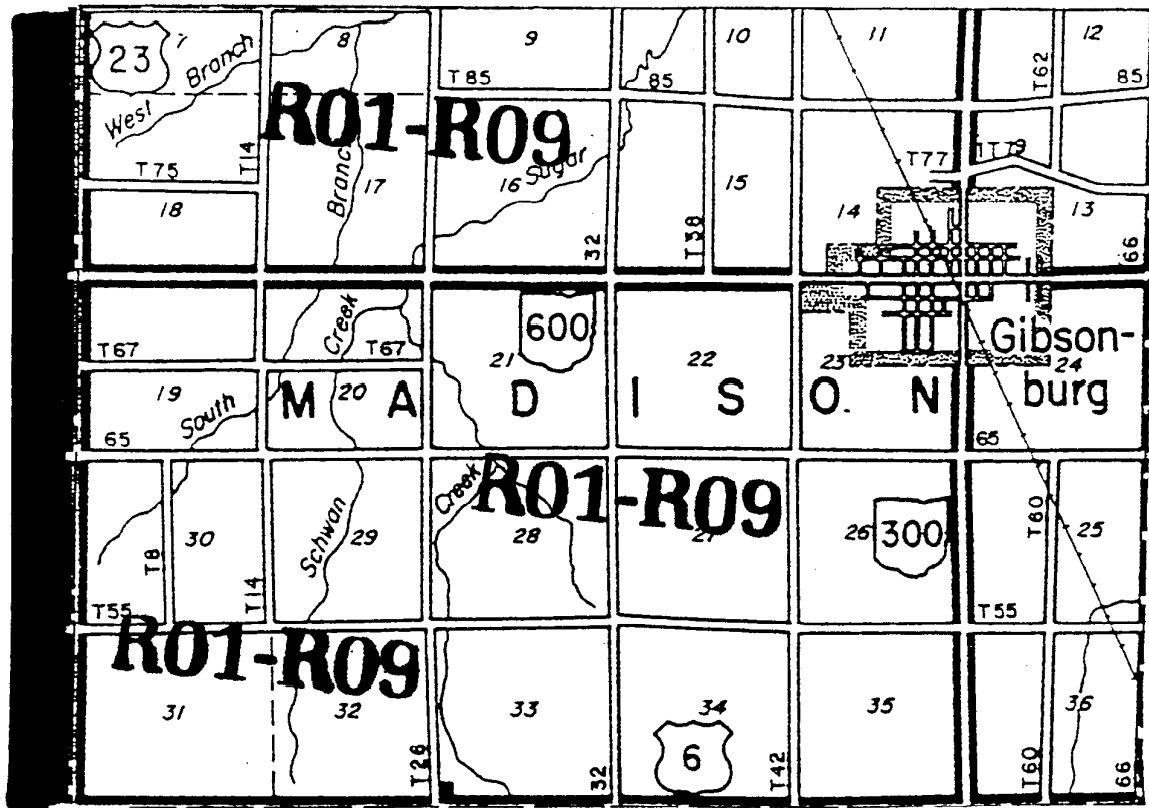
GREEN CREEK TWP.
39-143



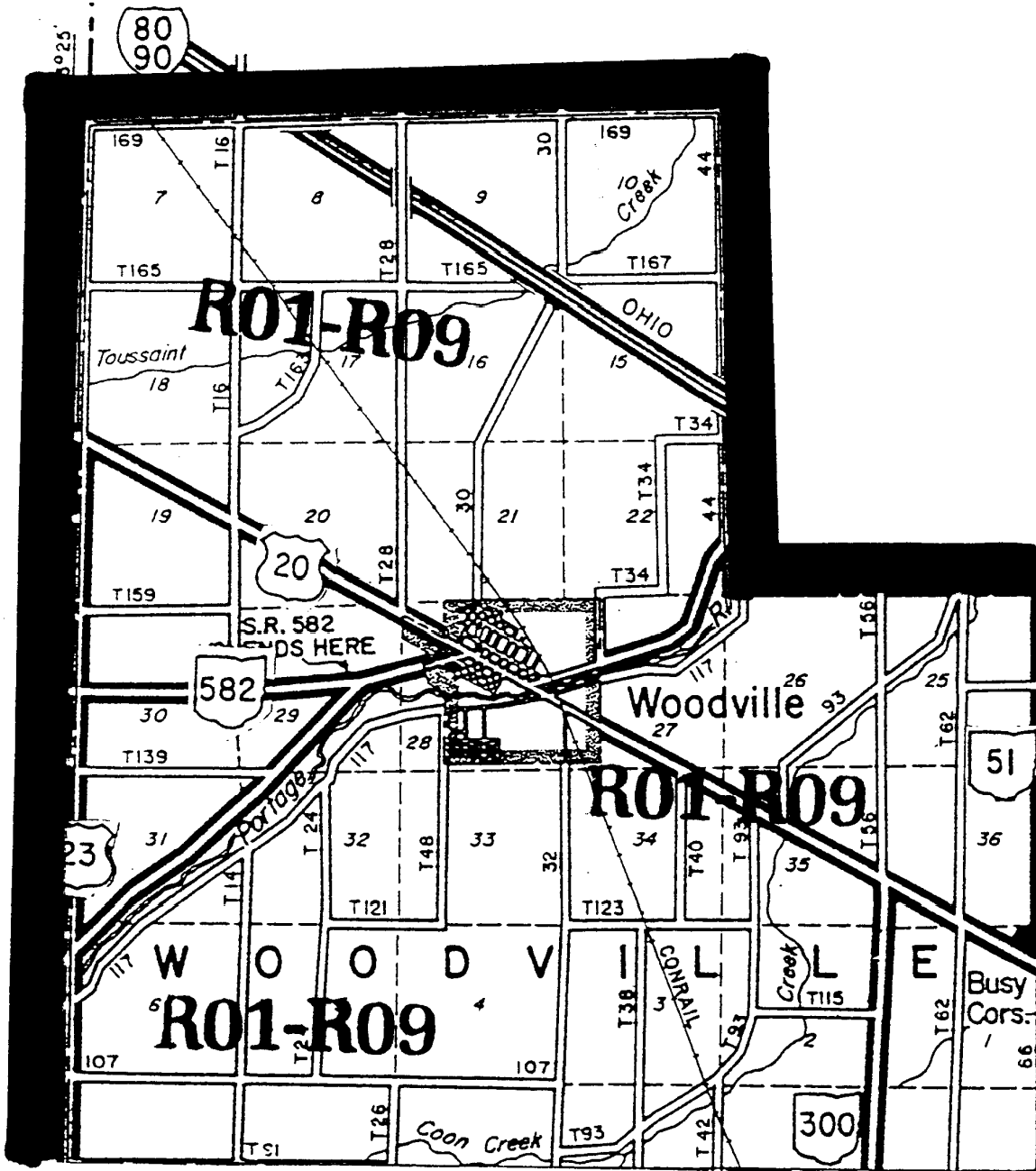
YORK TWP. 39-143



**MADISON TWP.
39-143**



WOODVILLE TWP. 39-143

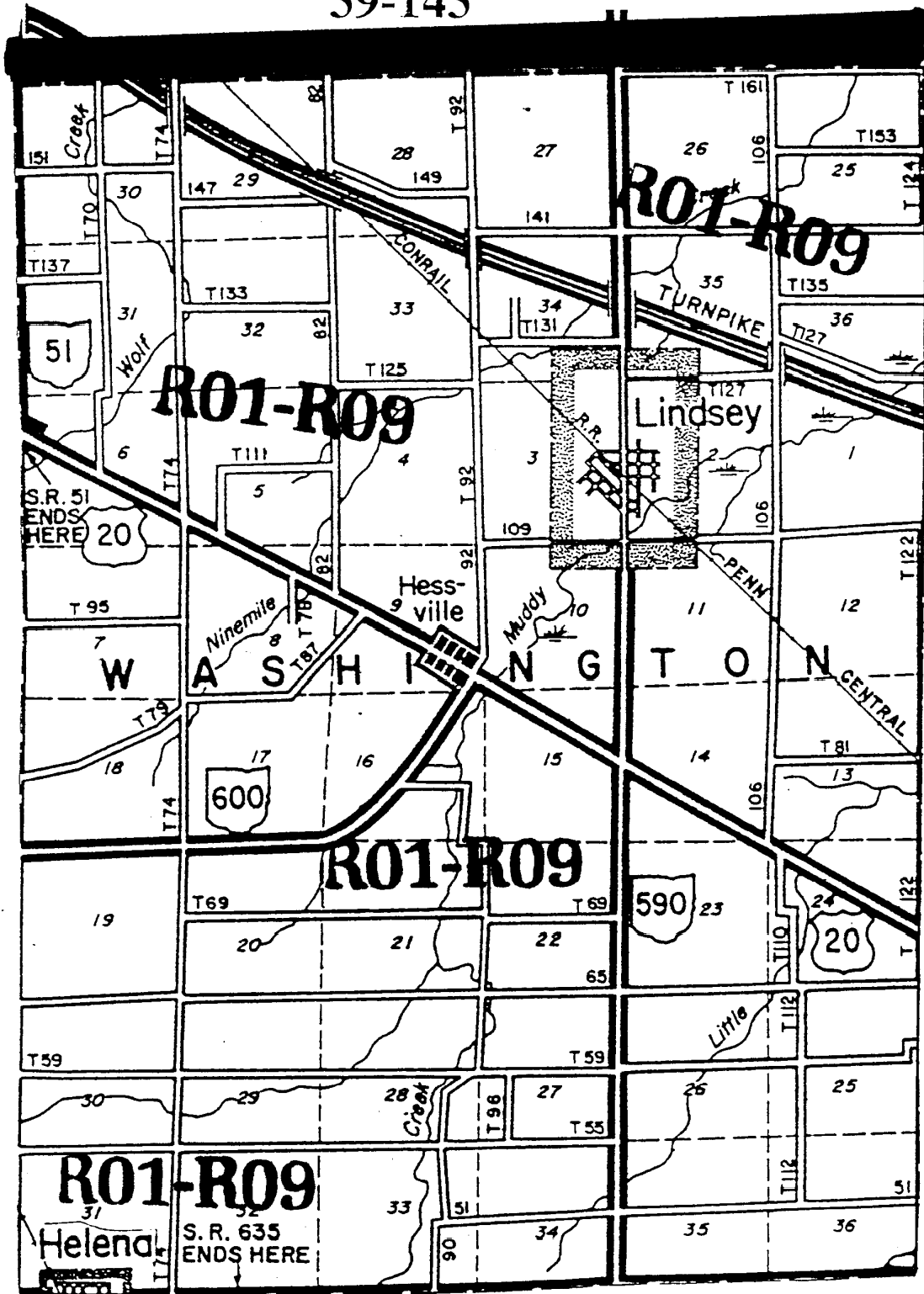


DATE: MAY 9, 1995

FCI-33 ACTUARIAL MAP

PAGE 9 of 14

WASHINGTON TWP. 39-143

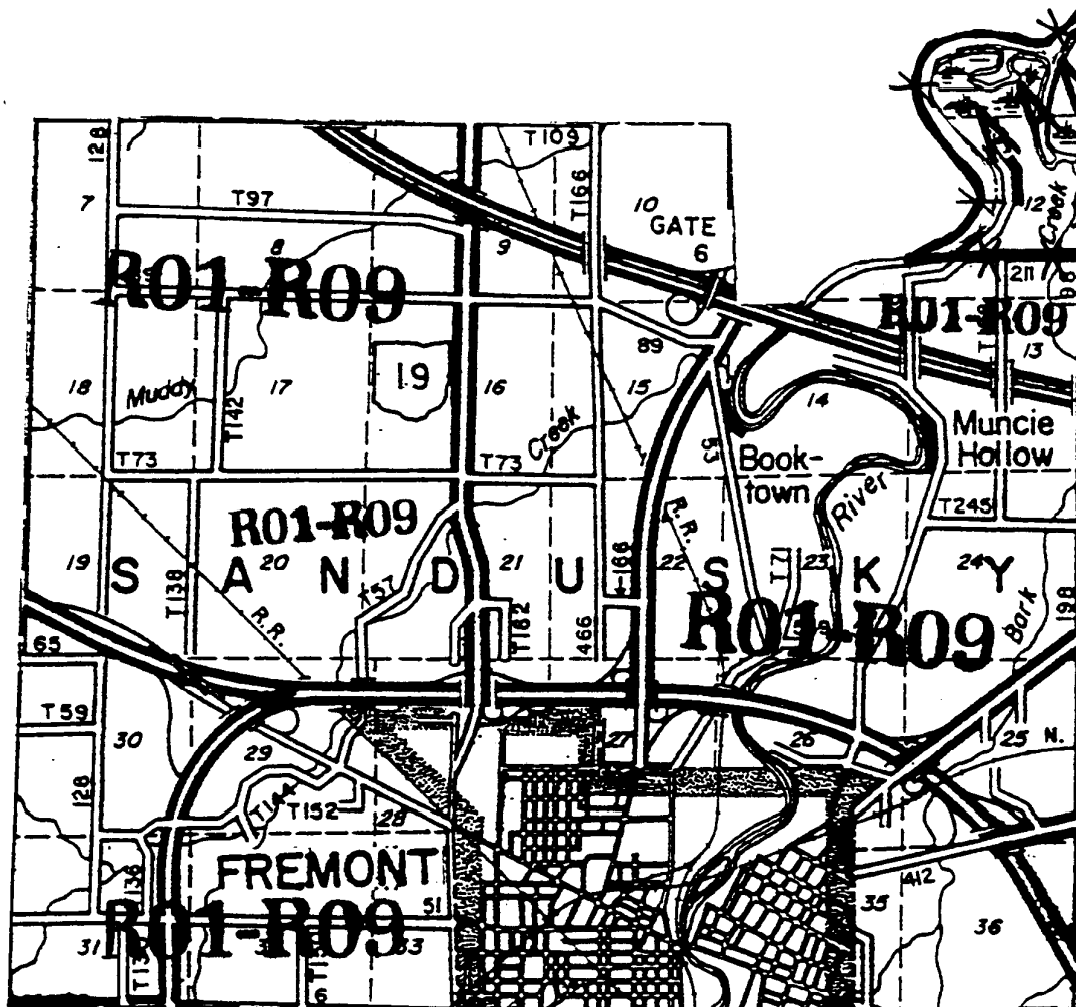


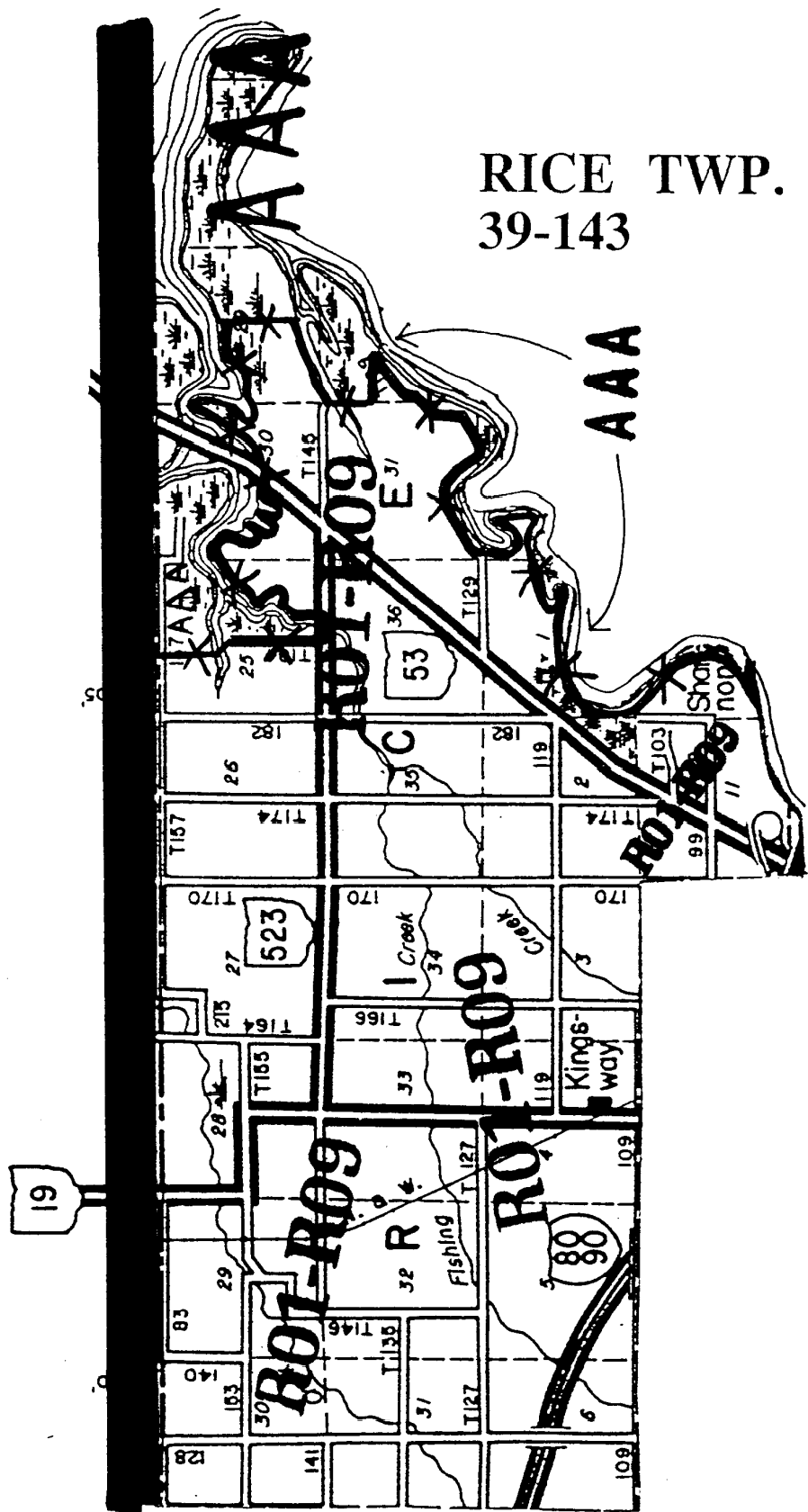
DATE: MAY 9, 1995

FCI-33 ACTUARIAL MAP

PAGE 10 of 14

AAA





RICE TWP.
39-143



PAGE 13 of 14

TOWNSEND TWP.
39-143

SANDUSKY

BAY

