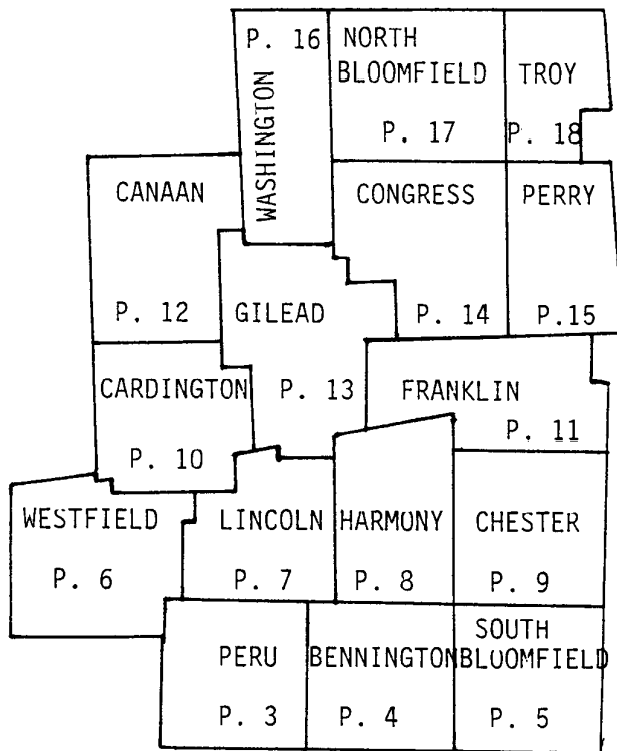


# FCI-33 Crop Insurance Actuarial Map

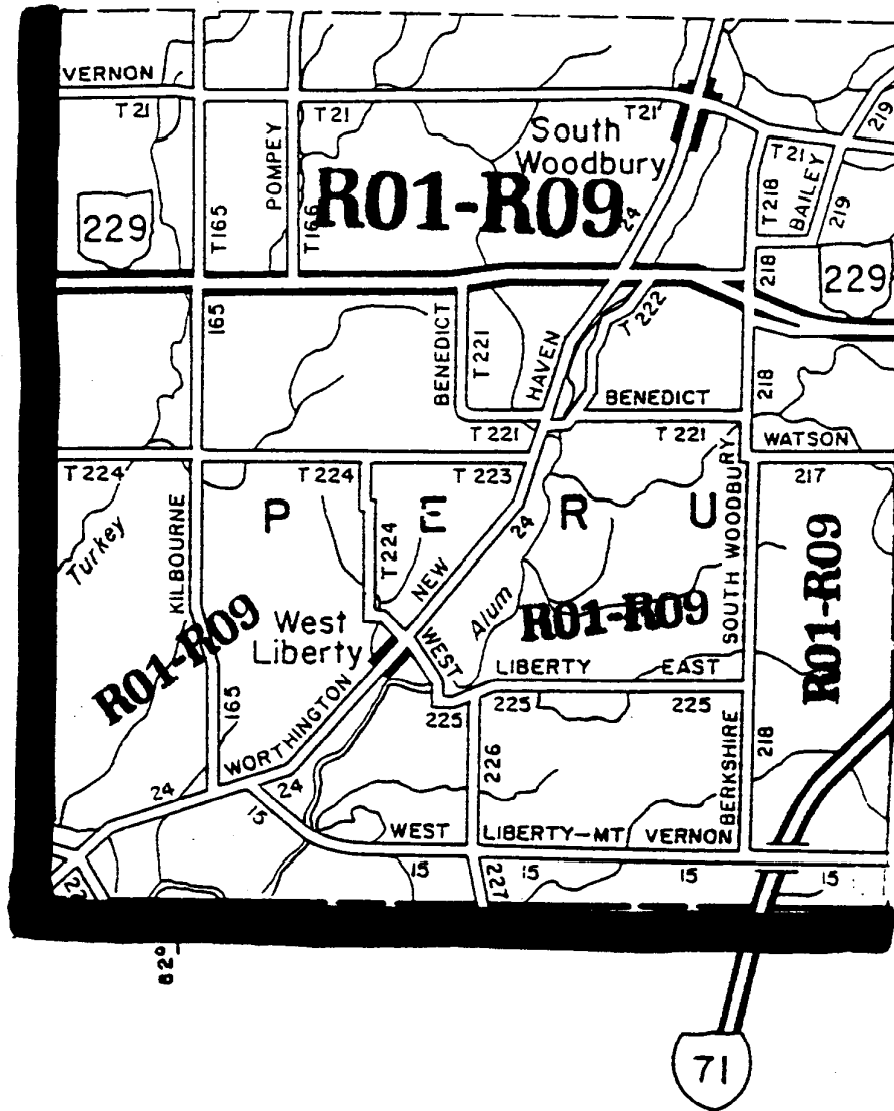
Prepared by the Springfield Regional Service Office

## MAP INDEX MORROW COUNTY OHIO 39-117



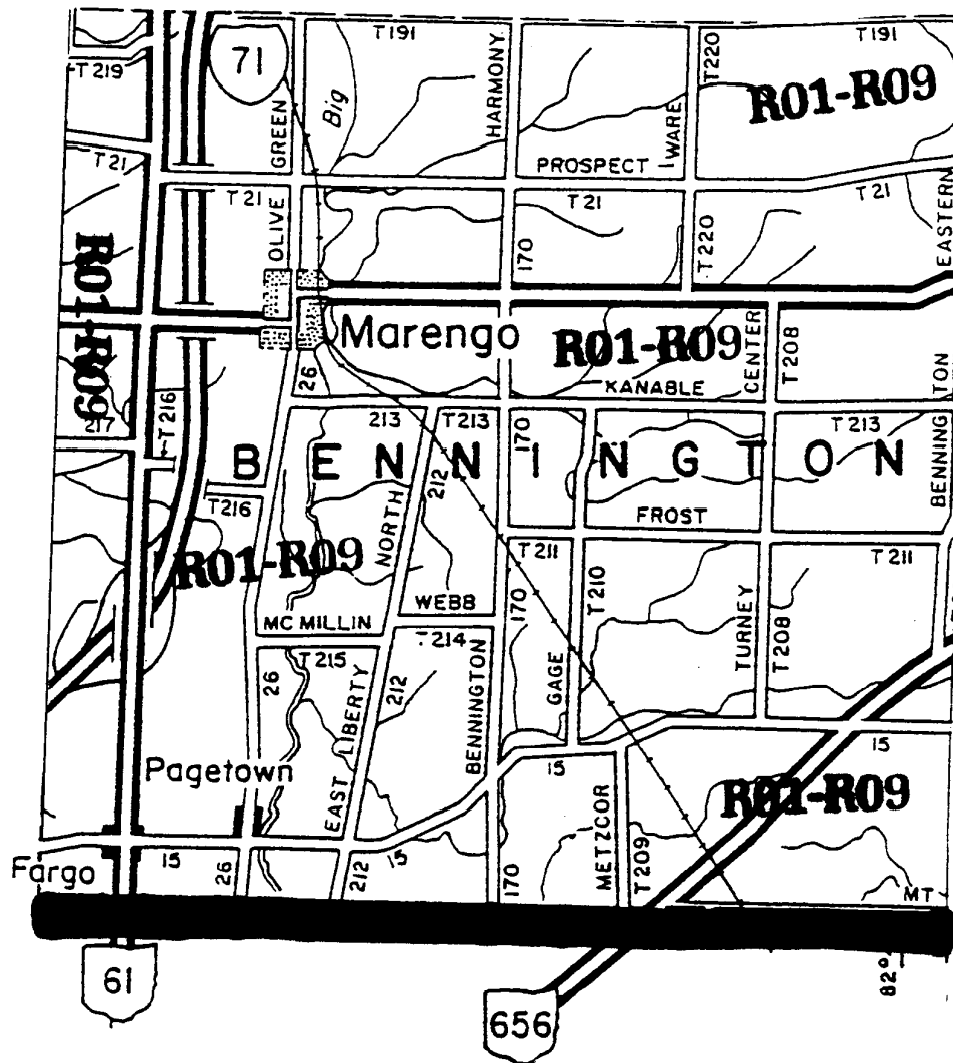
<u>TOWNSHIP</u>	<u>PAGE</u>
BENNINGTON	4
CANAAN	12
CARDINGTON	10
CHESTER	9
CONGRESS	14
FRANKLIN	11
GILEAD	13
HARMONY	8
LINCOLN	7
NORTH BLOOMFIELD	17
PERRY	15
PERU	3
SOUTH BLOOMFIELD	5
TROY	18
WASHINGTON	16
WESTFIELD	6

# PERU TWP. 39-117



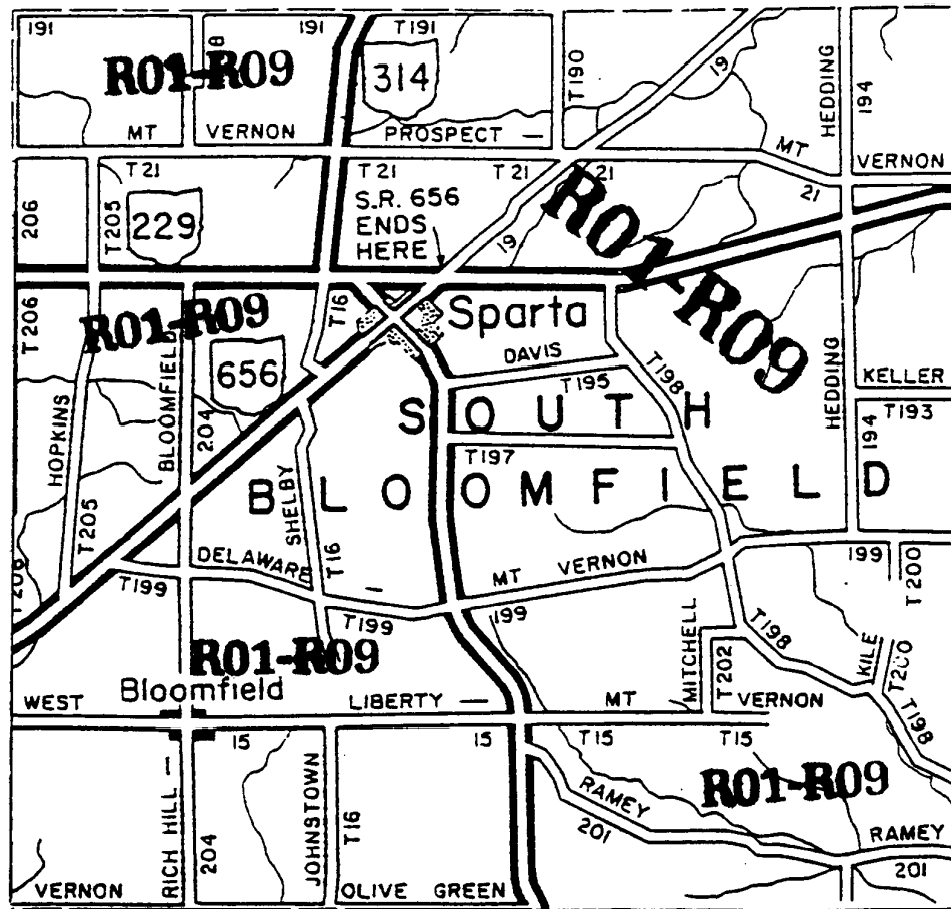
# BENNINGTON TWP.

## 39-117



# SOUTH BLOOMFIELD TWP.

## 39-117

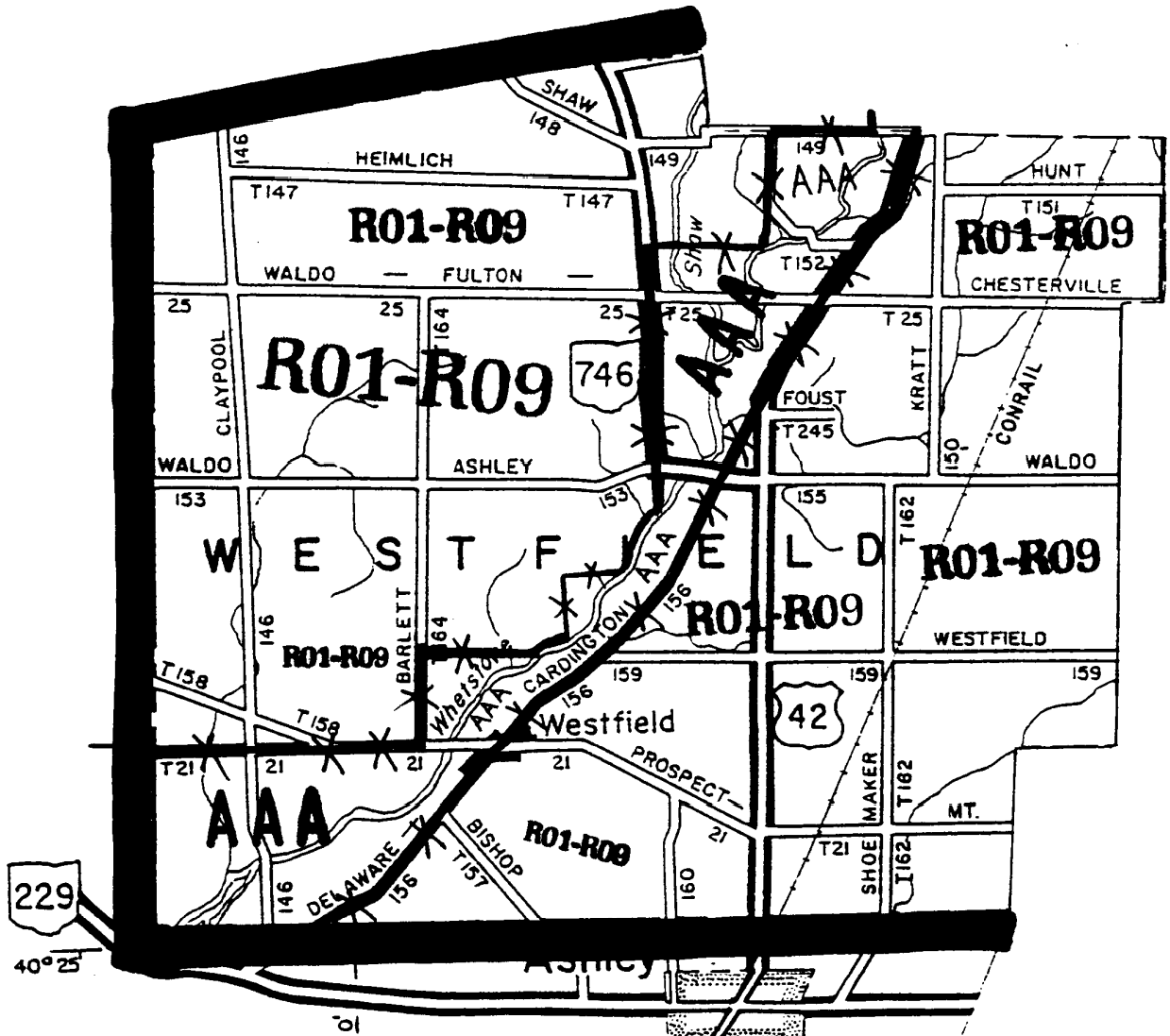


DATE: May 9, 1995

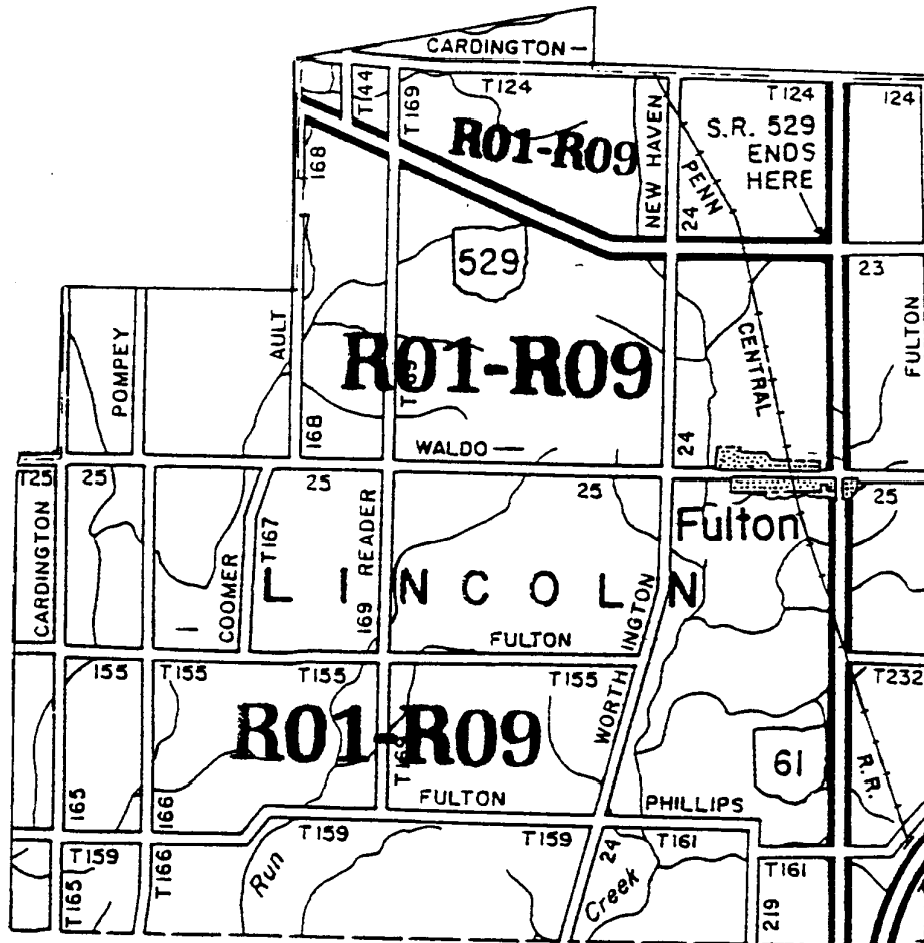
FCI-33 ACTUARIAL MAP

PAGE 5 of 18

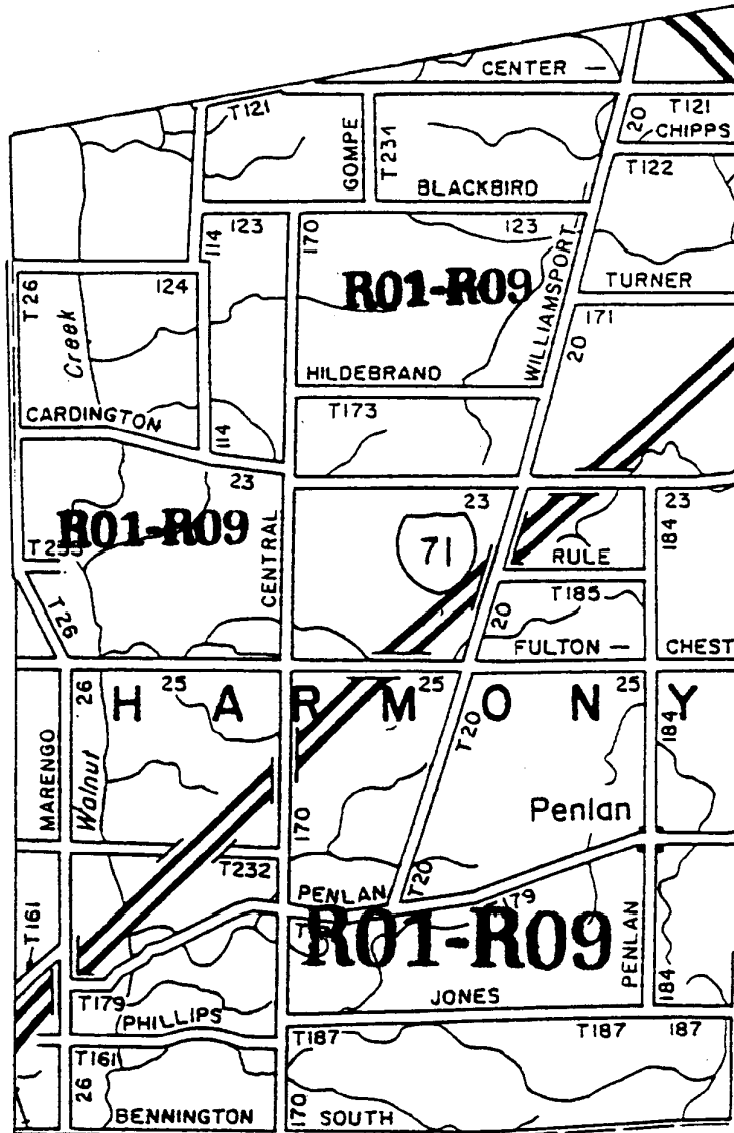
WESTFIELD TWP.  
39-117



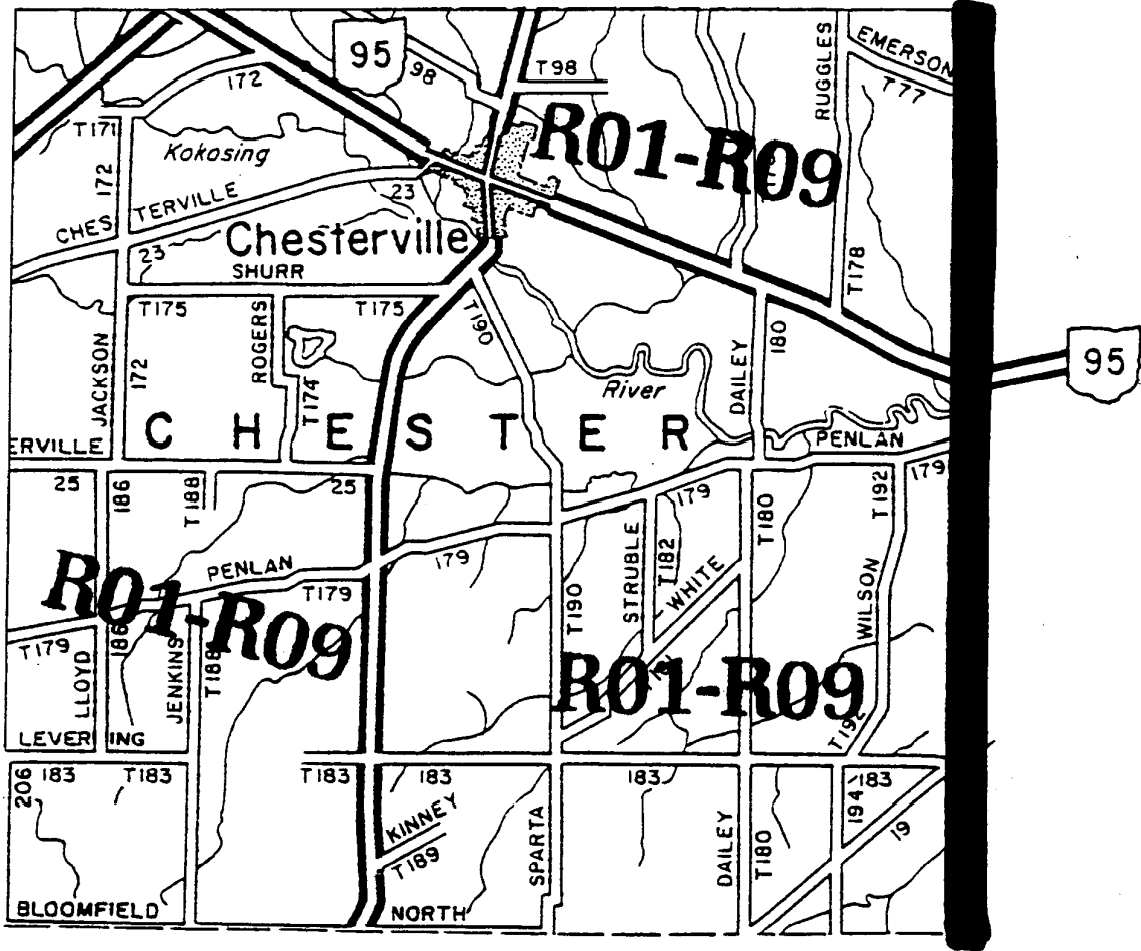
LINCOLN TWP.  
39-117



HARMONY TWP.  
39-117



CHESTER TWP.  
39-117



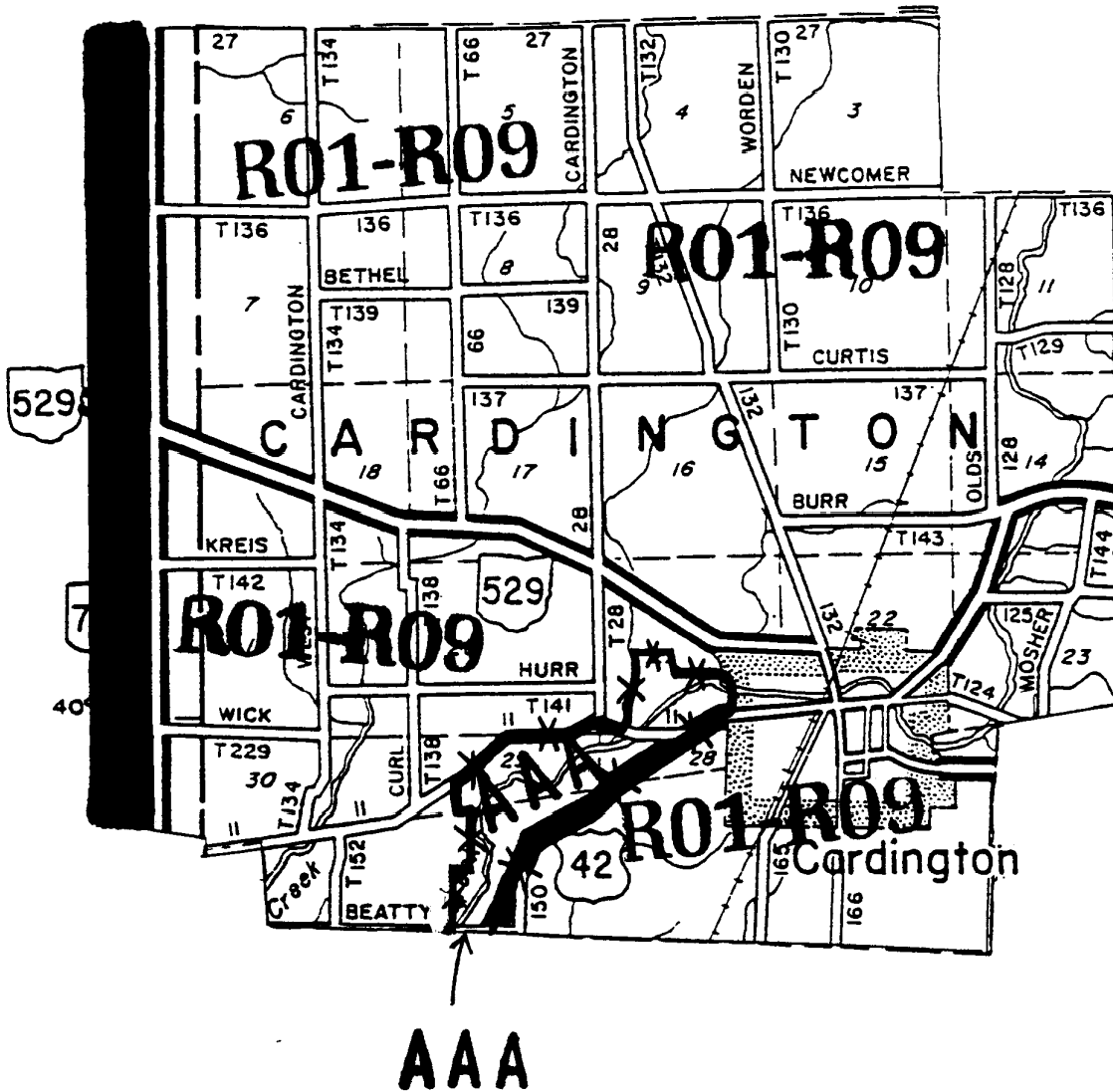
DATE: MAY 9, 1995

FCI-33 ACTUARIAL MAP

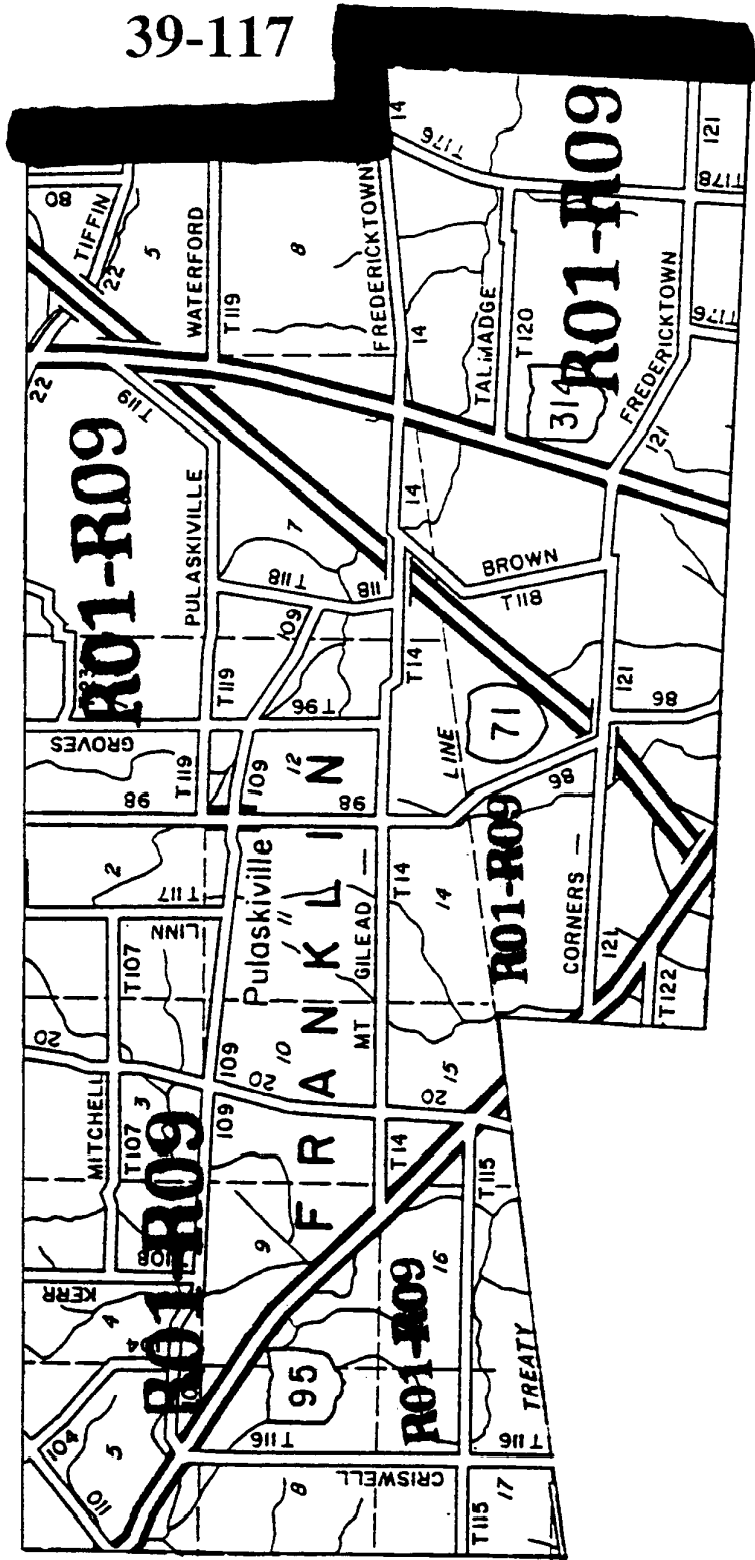
PAGE 9 of 18



CARDINGTON TWP.  
39-117



FRANKLIN TWP.  
39-117

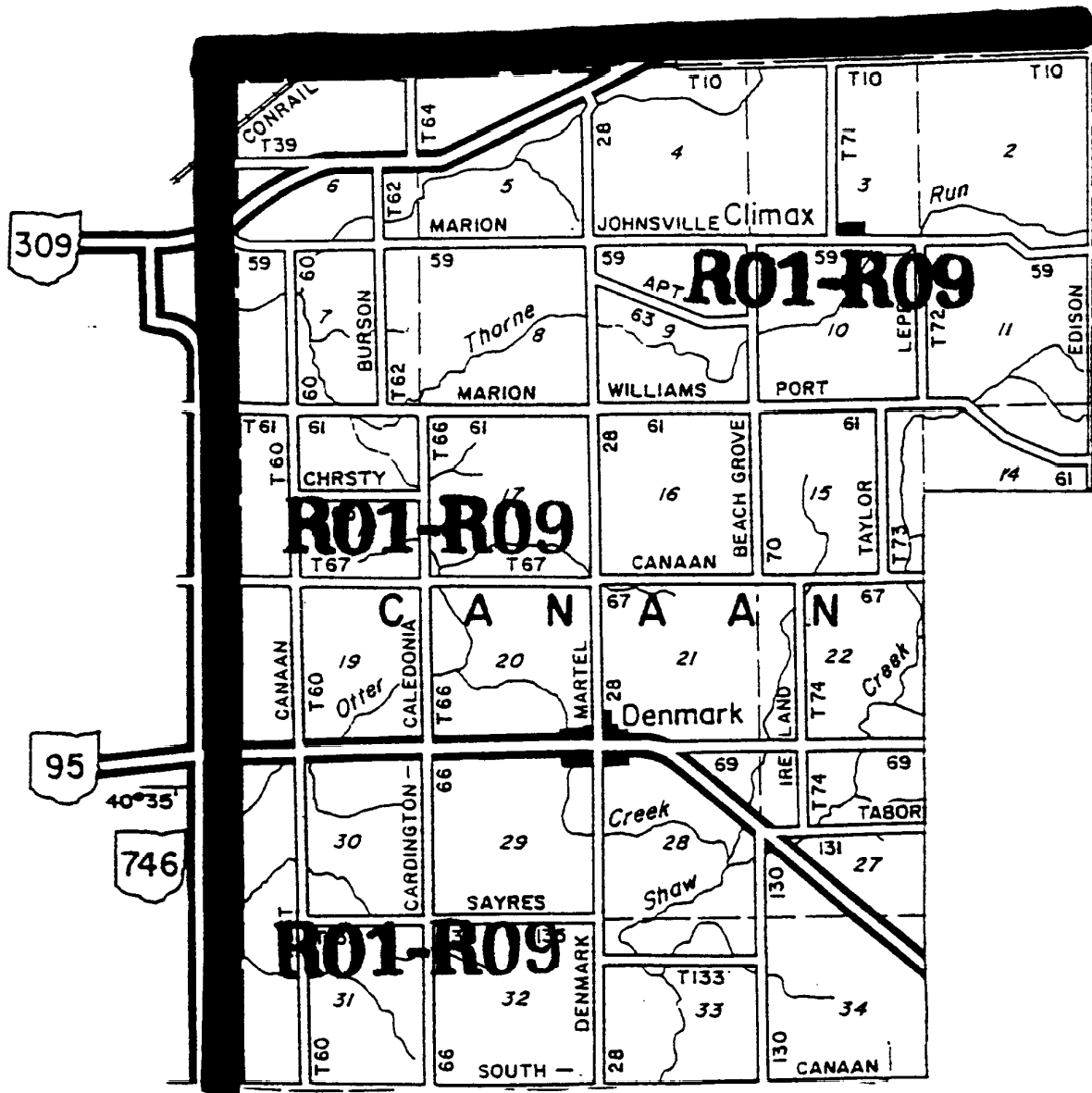


DATE: MAY 9, 1995

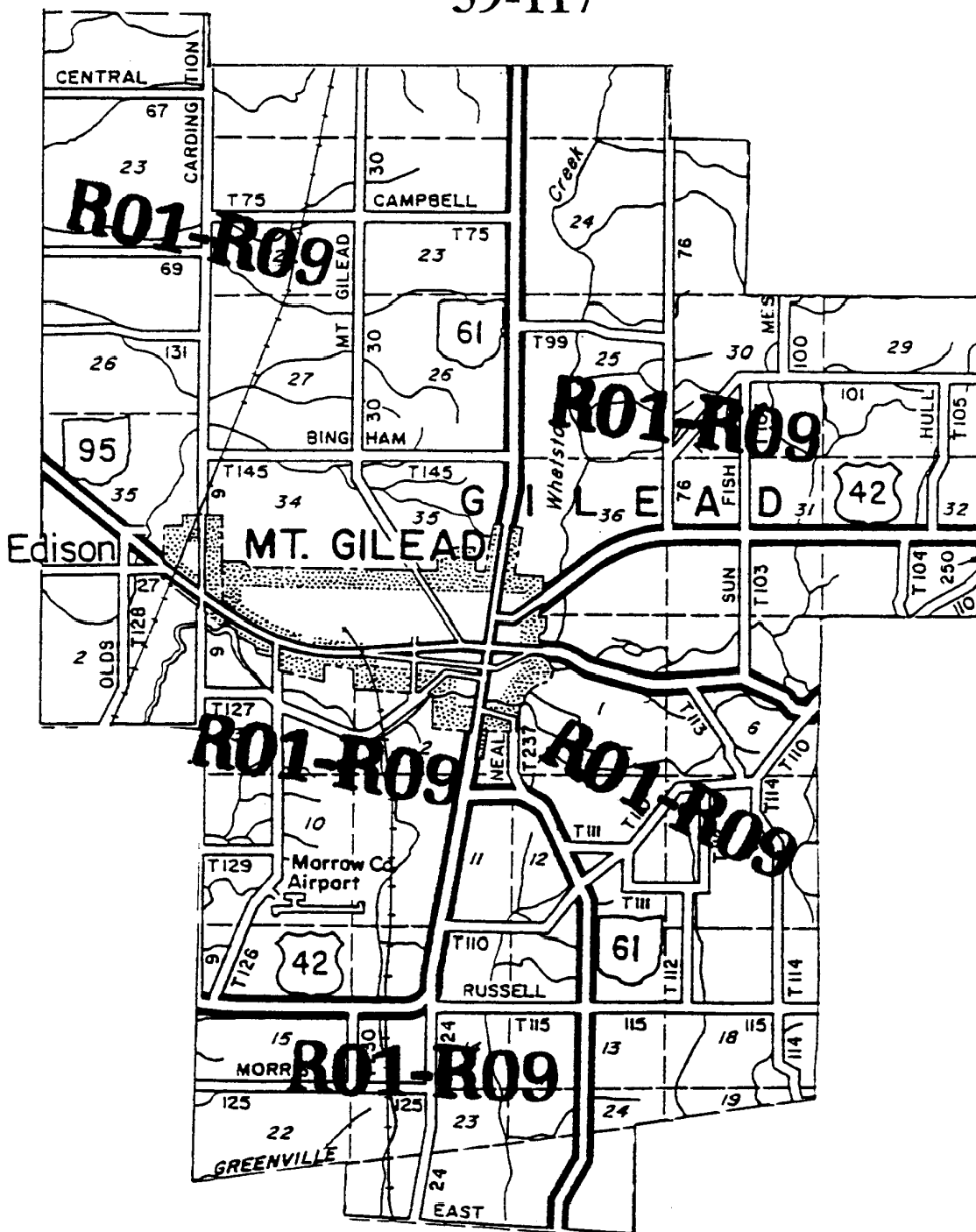
FCI-33 ACTUARIAL MAP

PAGE 11 of 18

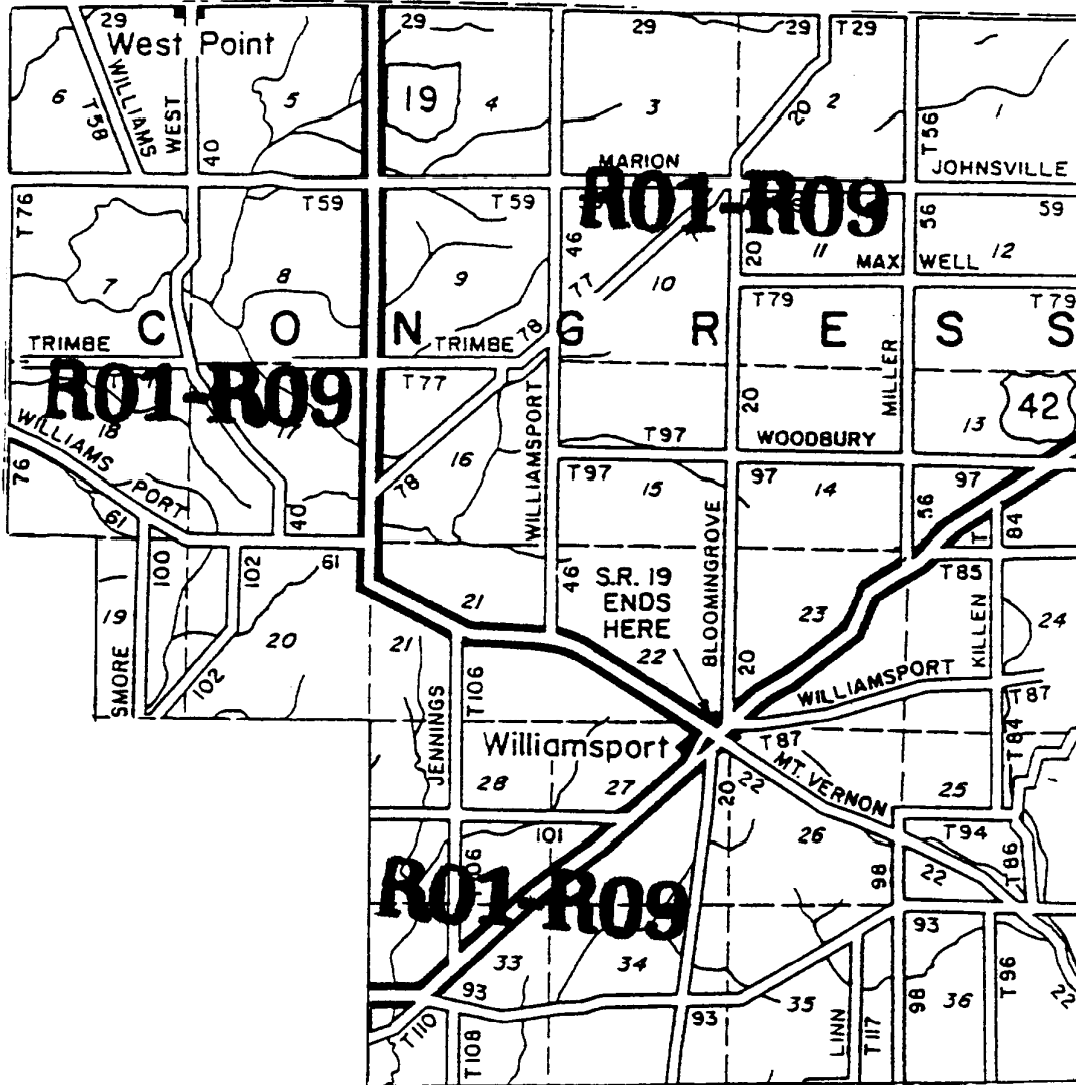
CANAAN TWP.  
39-117



GILEAD TWP.  
39-117



CONGRESS TWP.  
39-117

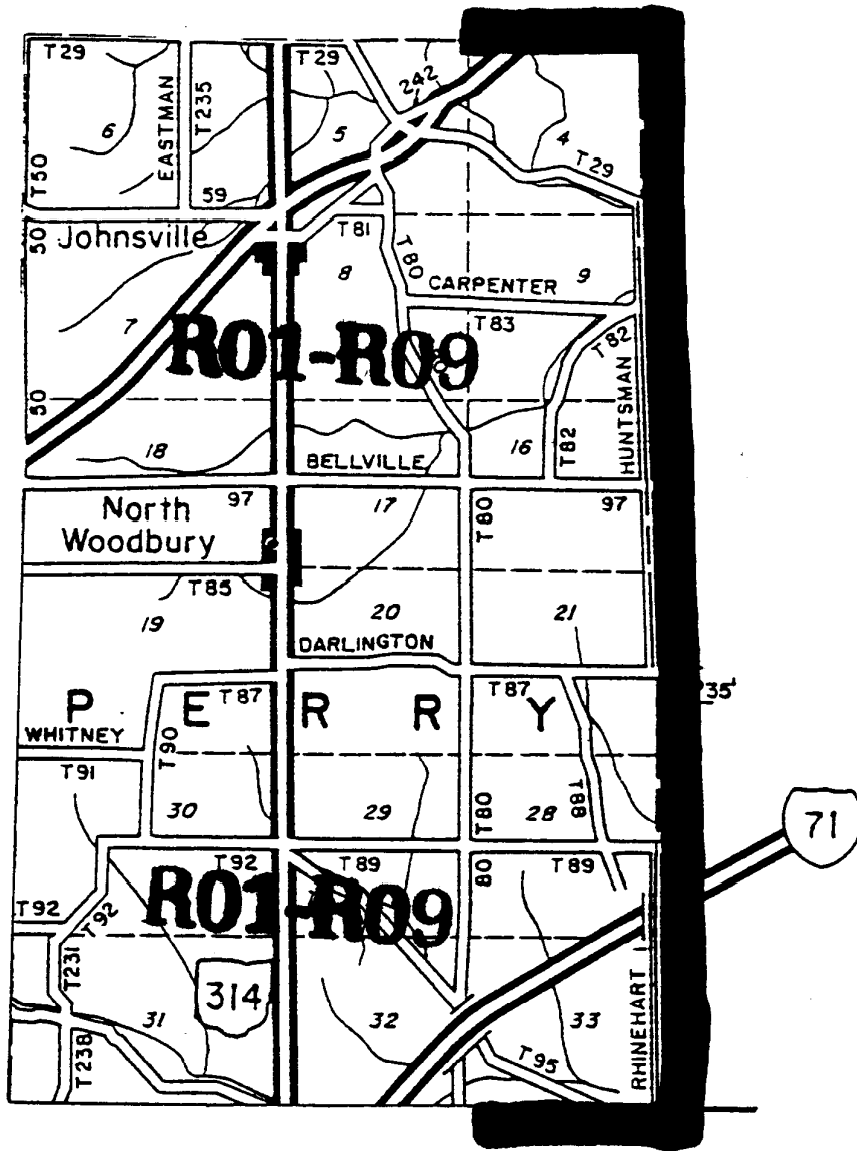


DATE: MAY 9, 1995

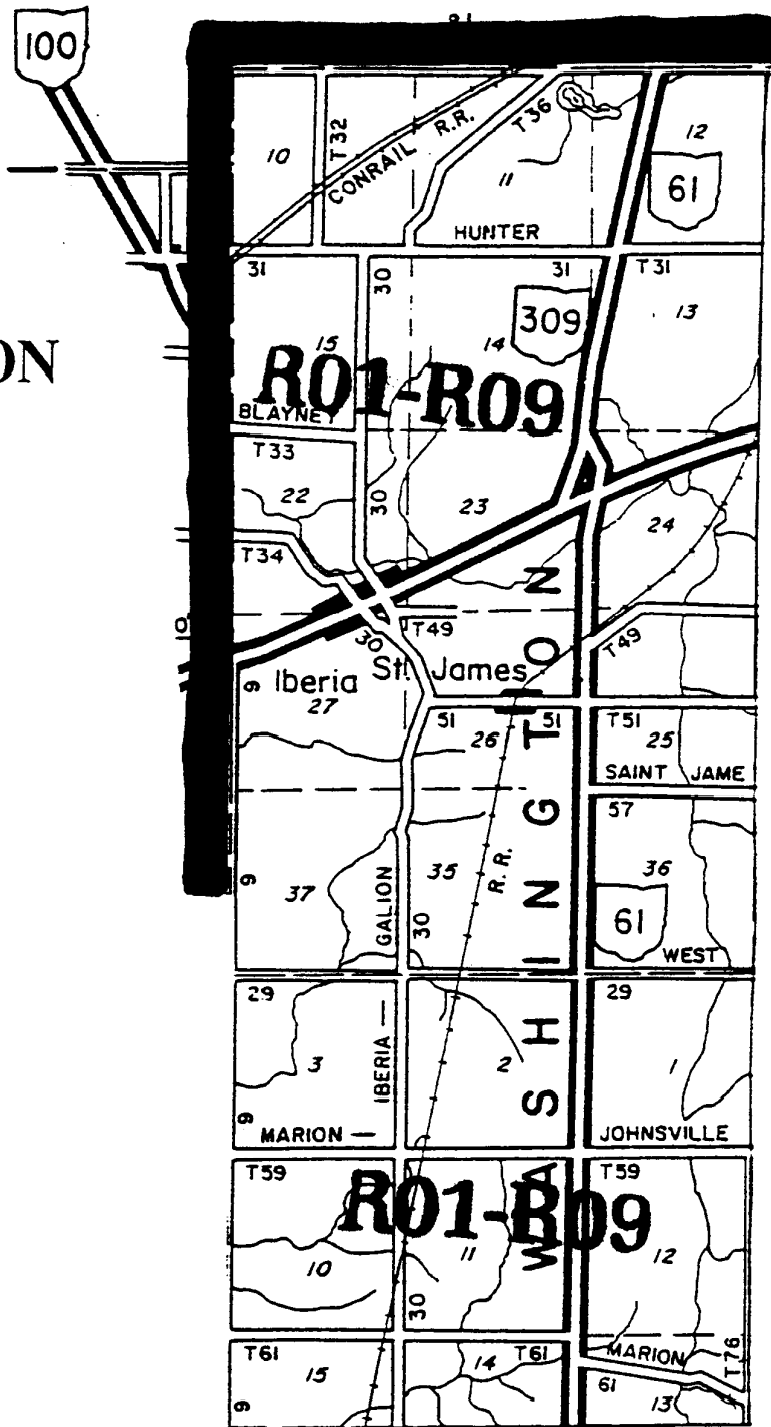
FCI-33 ACTUARIAL MAP

PAGE 14 of 18

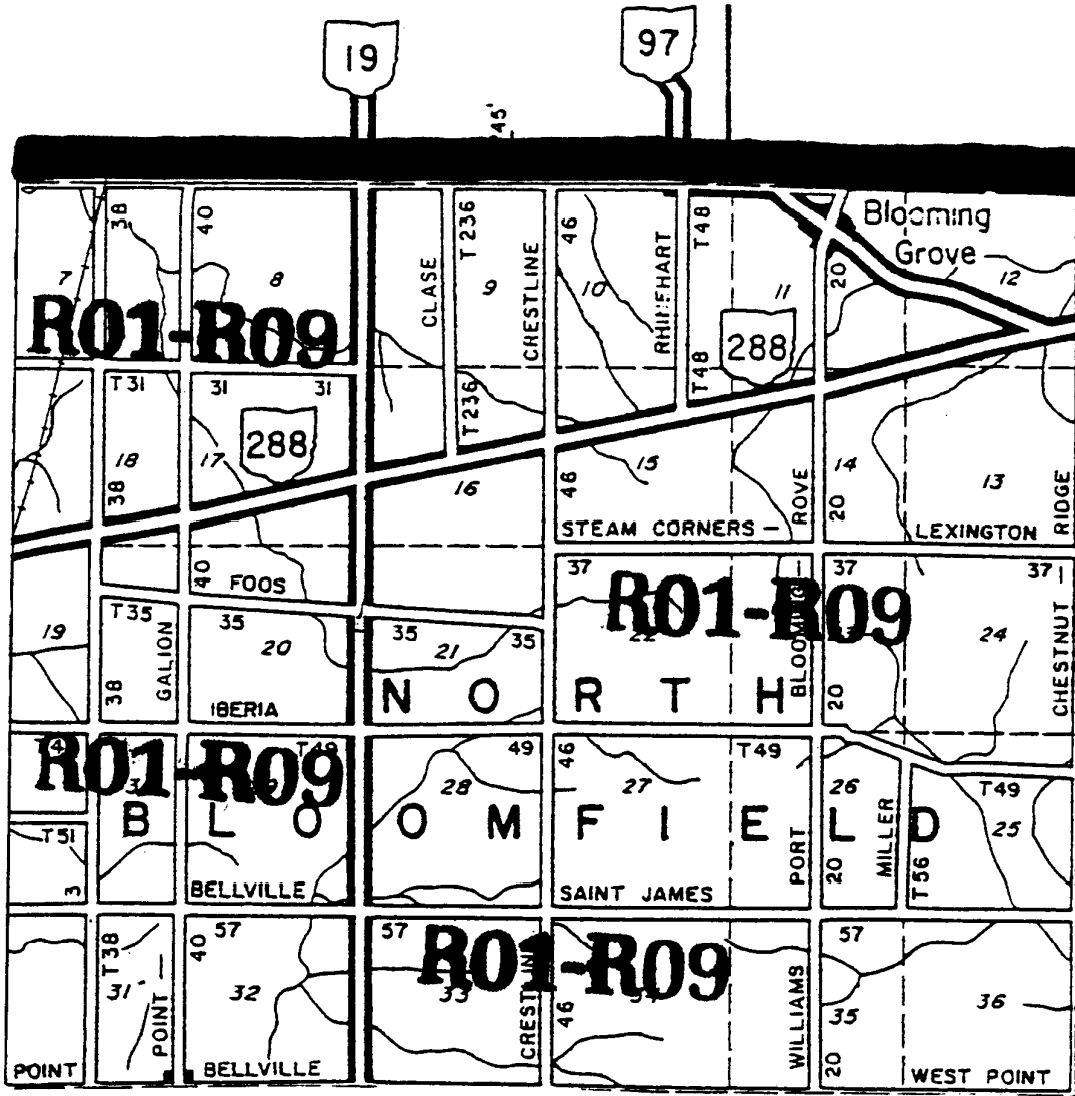
PERRY TWP.  
39-117



WASHINGTON  
TWP.  
39-117



# NORTH BLOOMFIELD TWP. 39-117





TROY TWP.  
39-117

