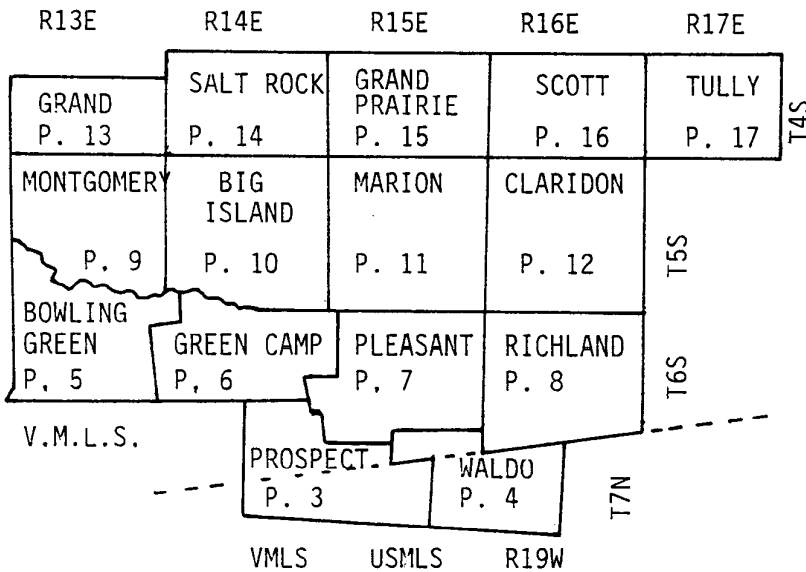


FCI-33 Crop Insurance Actuarial Map

Prepared by the Springfield Regional Service Office

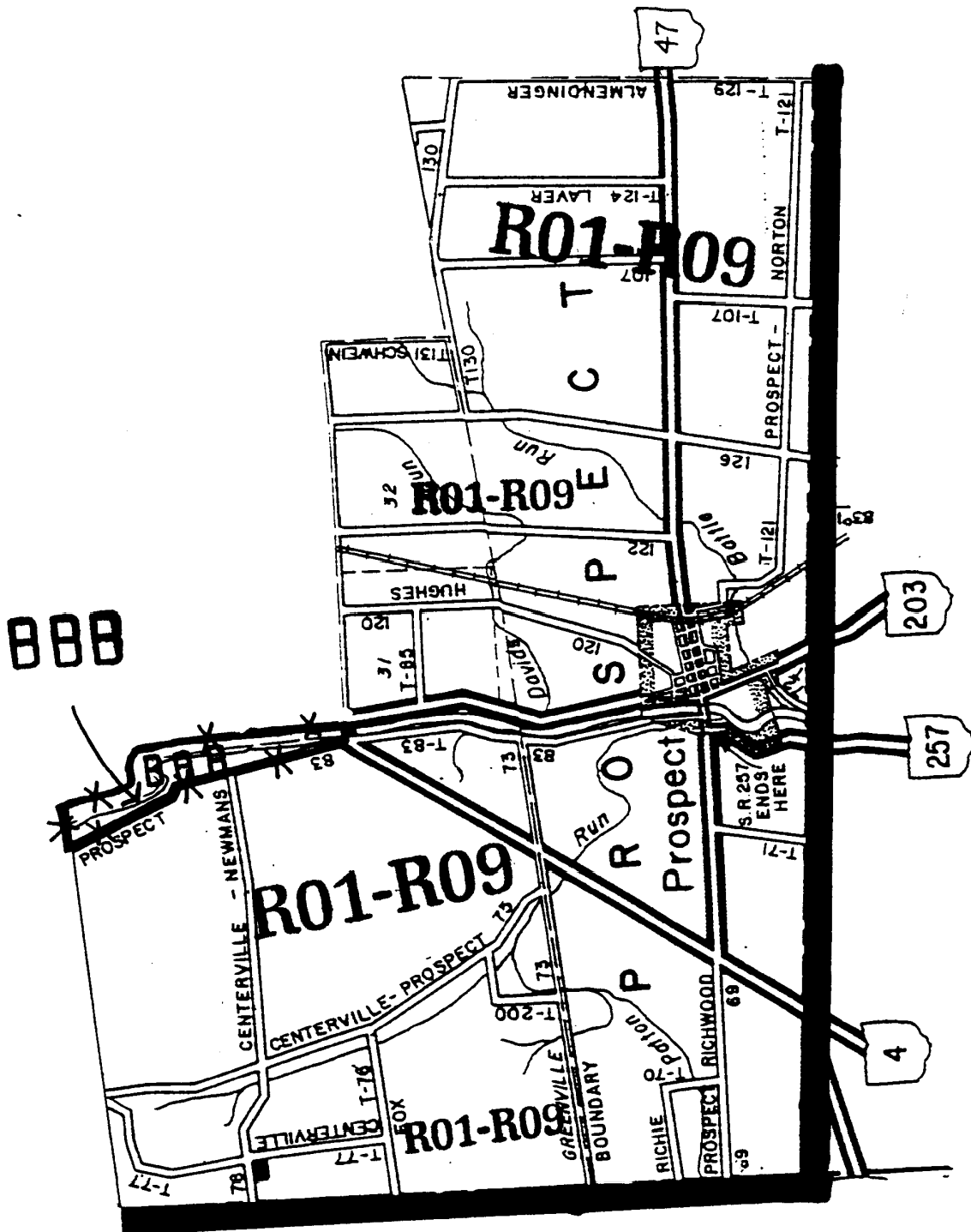
MAP INDEX

MARION COUNTY OHIO 39-101



<u>TOWNSHIP</u>	<u>PAGE</u>
BIG ISLAND	10
BOWLING GREEN	5
CLARIDON	12
GRAND	13
GRAND PRAIRIE	15
GREEN CAMP	6
MARION	11
MONTGOMERY	9
PLEASANT	7
PROSPECT	3
RICHLAND	8
SALT ROCK	14
SCOTT	16
TULLY	17
WALDO	4

PROSPECT TWP.
V.M.L.S.,U.S.M.L.S.,T6S-R15E 39-101

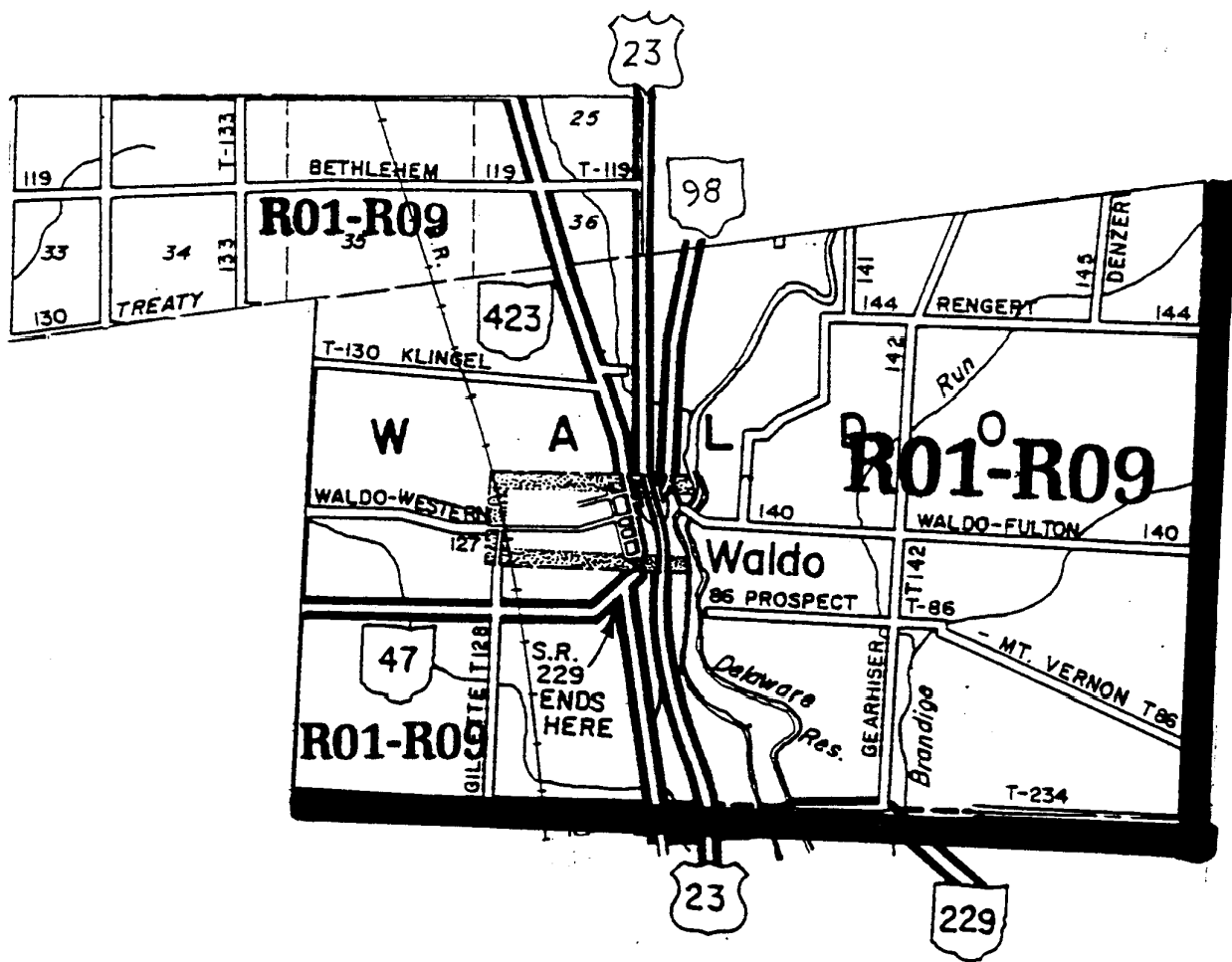


DATE: May 9, 1975

FCI-33 ACTUARIAL MAP

PAGE 3 of 17

WALDO TWP. 39-101
 U.S.M.L.S., T4S-R16E
 T7N-R19W

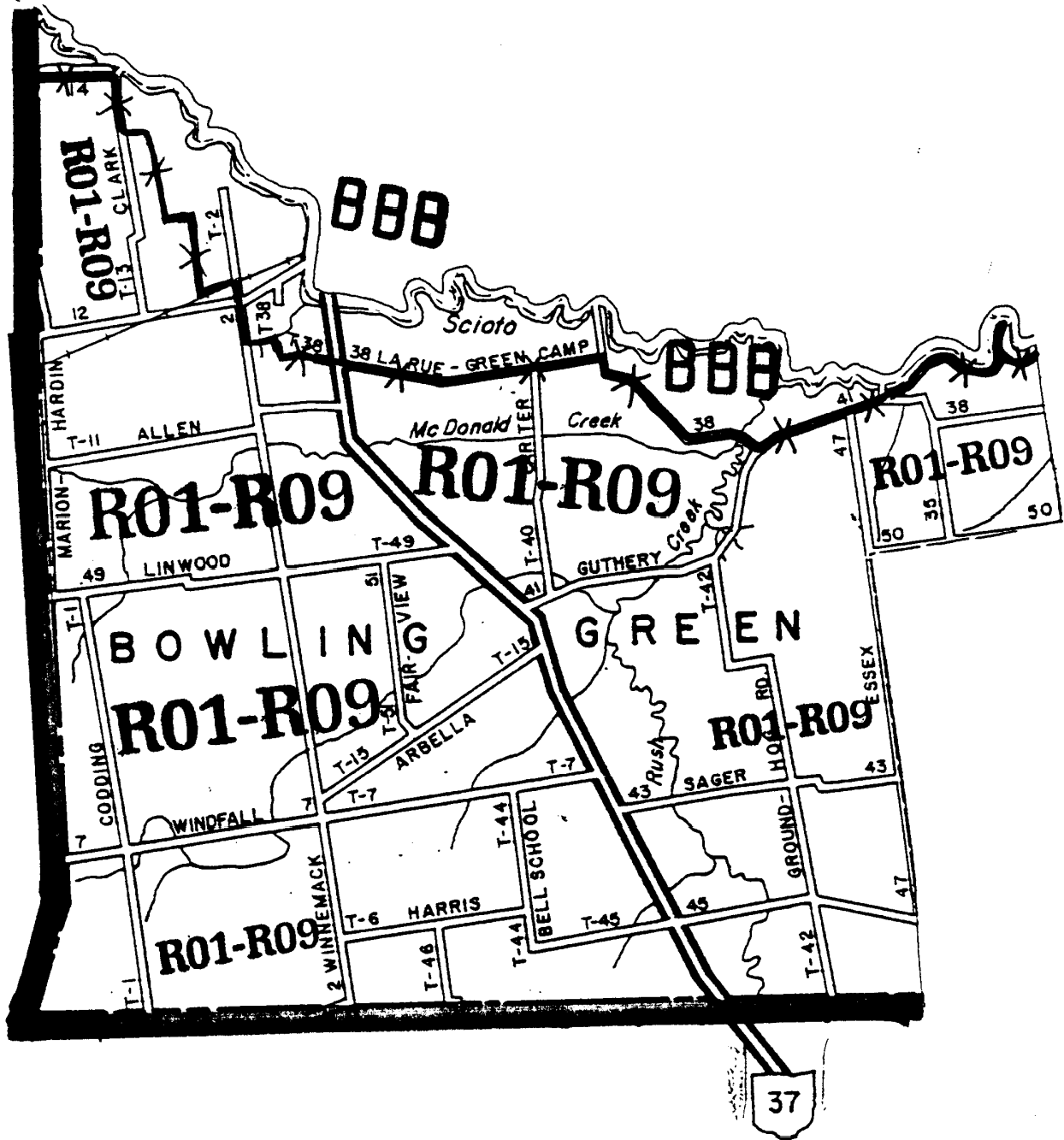


DATE: MAY 9, 1995

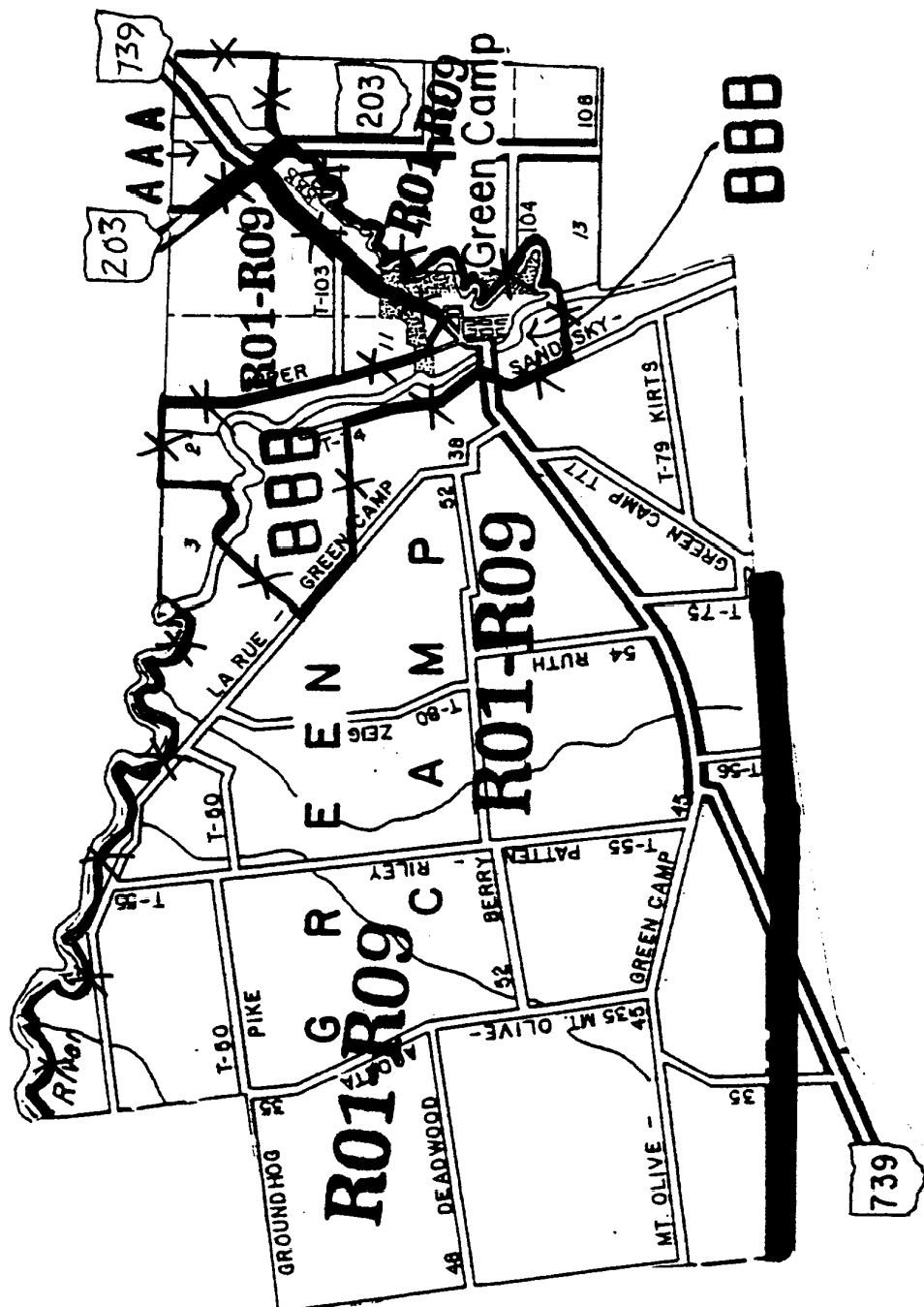
FCI-33 ACTUARIAL MAP

PAGE 4 of 17

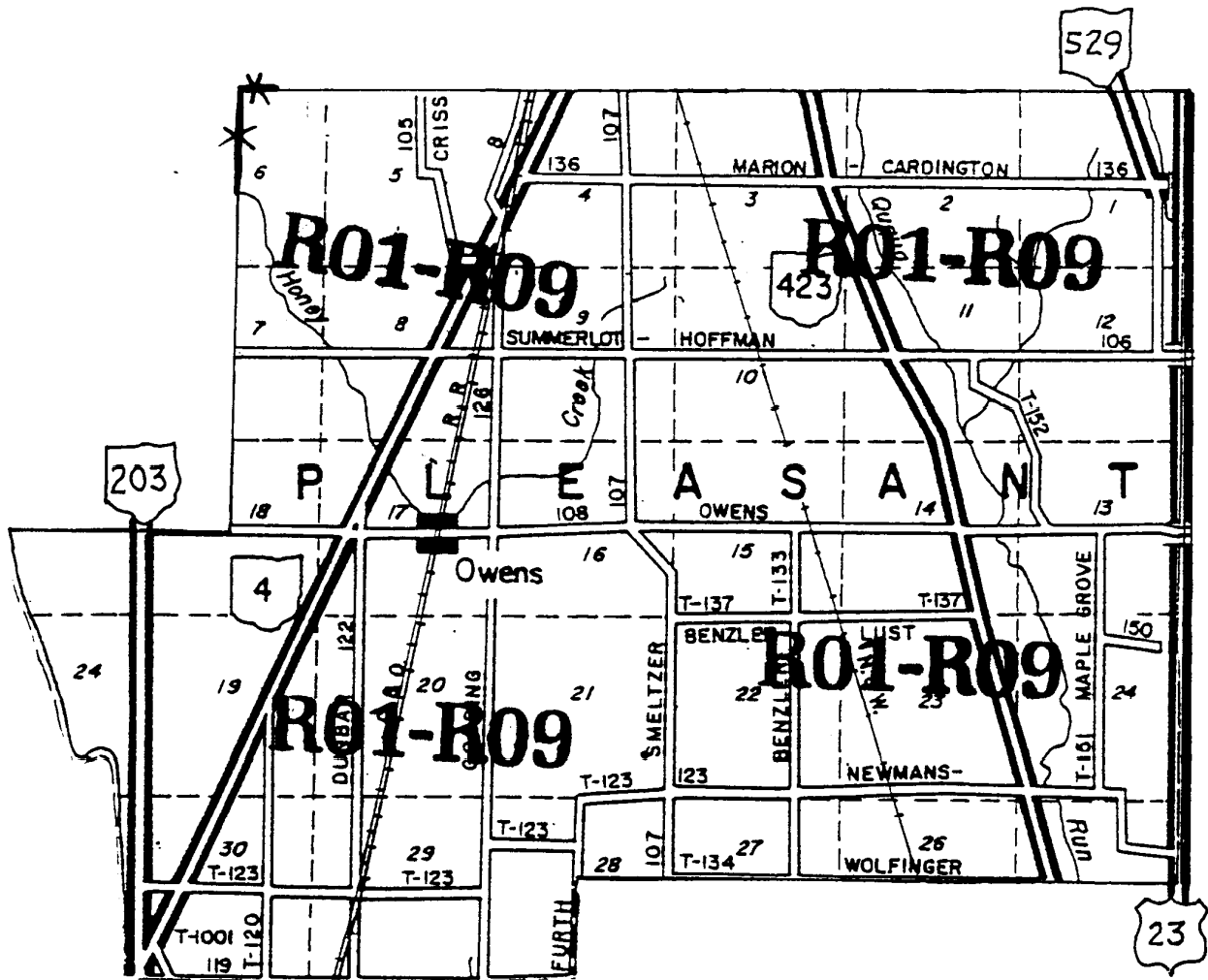
BOWLING GREEN TWP. V.M.L. 39-101



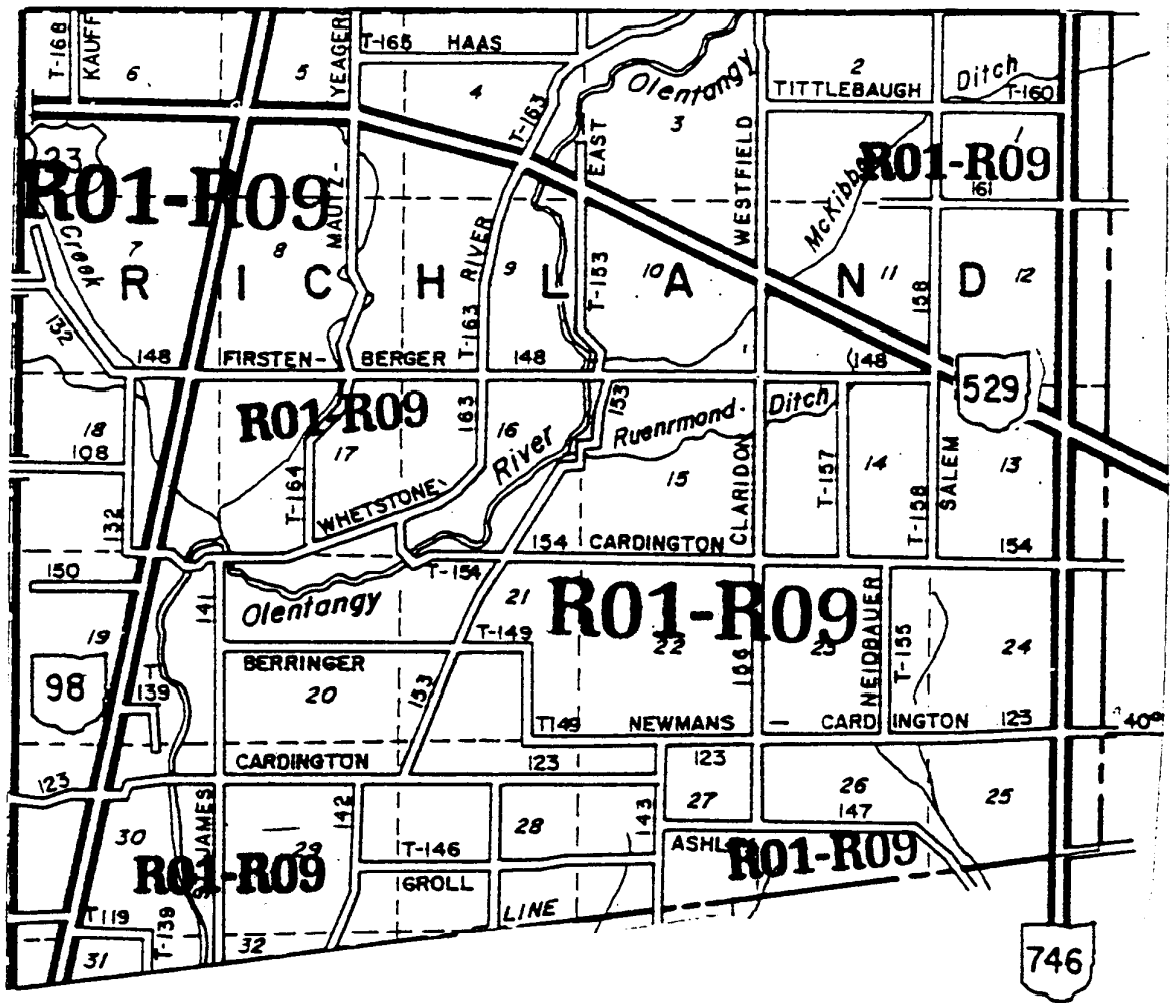
**GREEN CAMP TWP.
V.M.L.S., T6S-R14,15E 39-101**



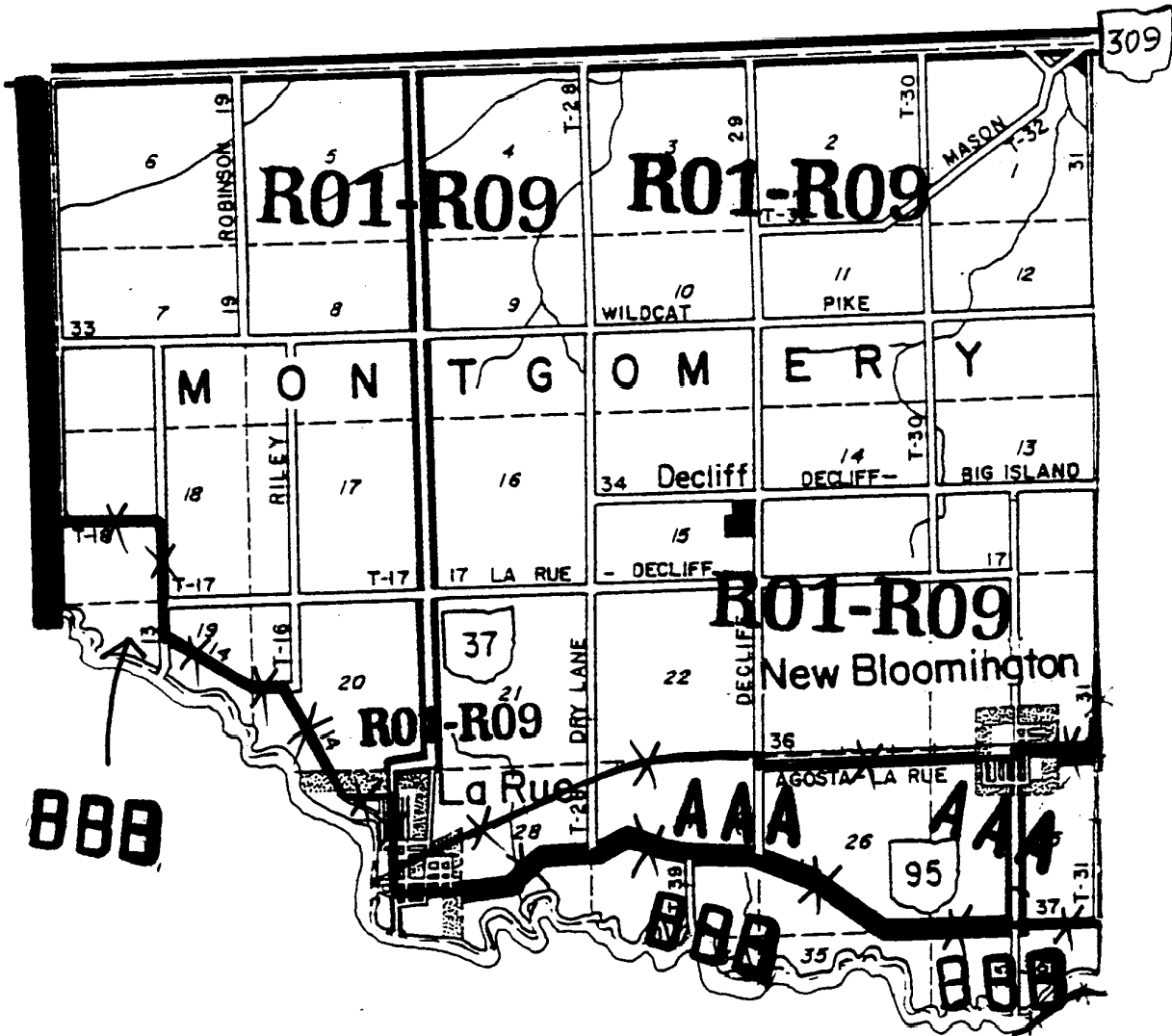
PLEASANT TWP.
T6S-R14,15E 39-101



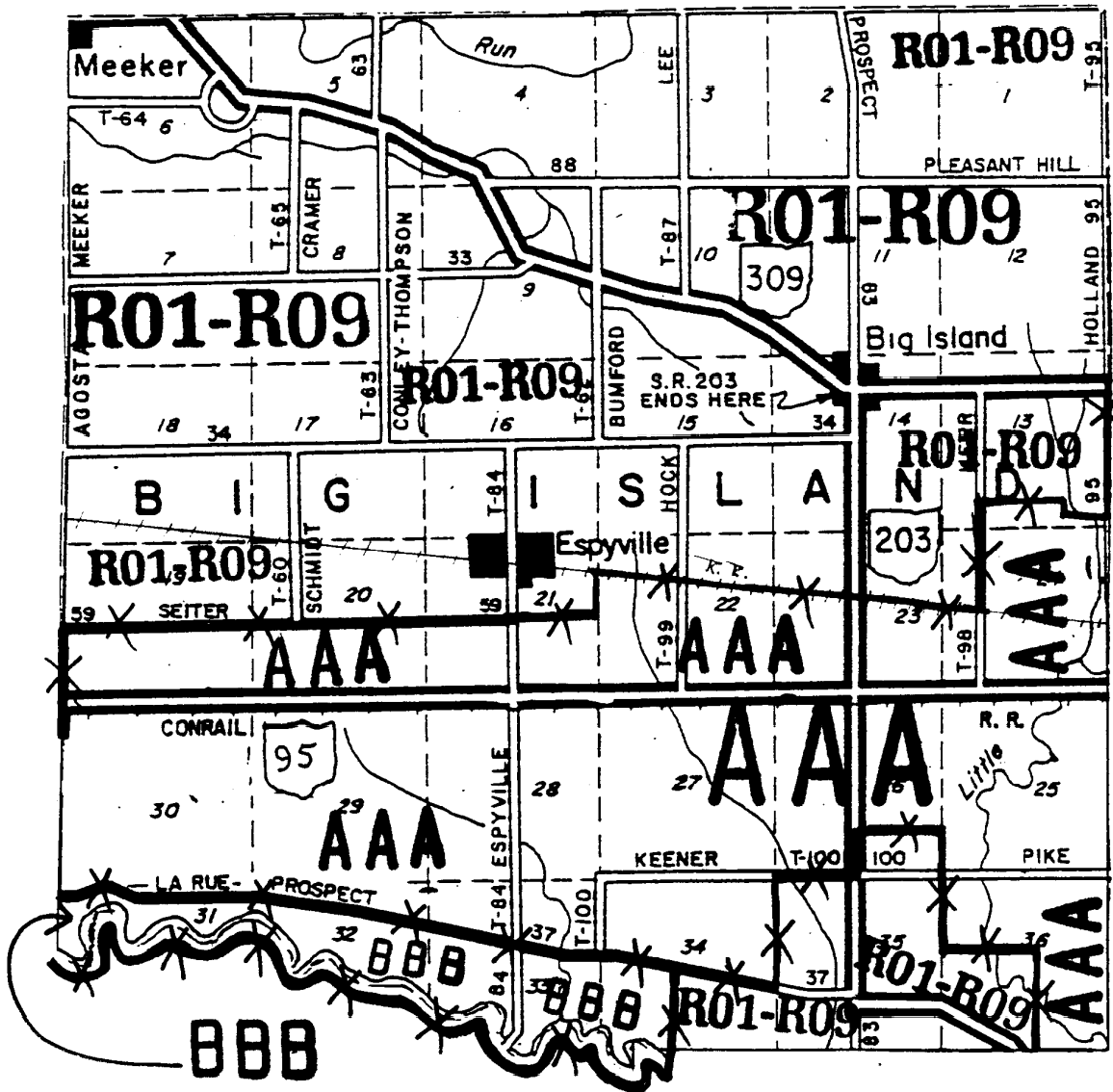
RICHLAND TWP. T6S-R16E 39-101



MONTGOMERY TWP.
T5S-R13E 39-101



BIG ISLAND TWP. T5S-R14E 39-101

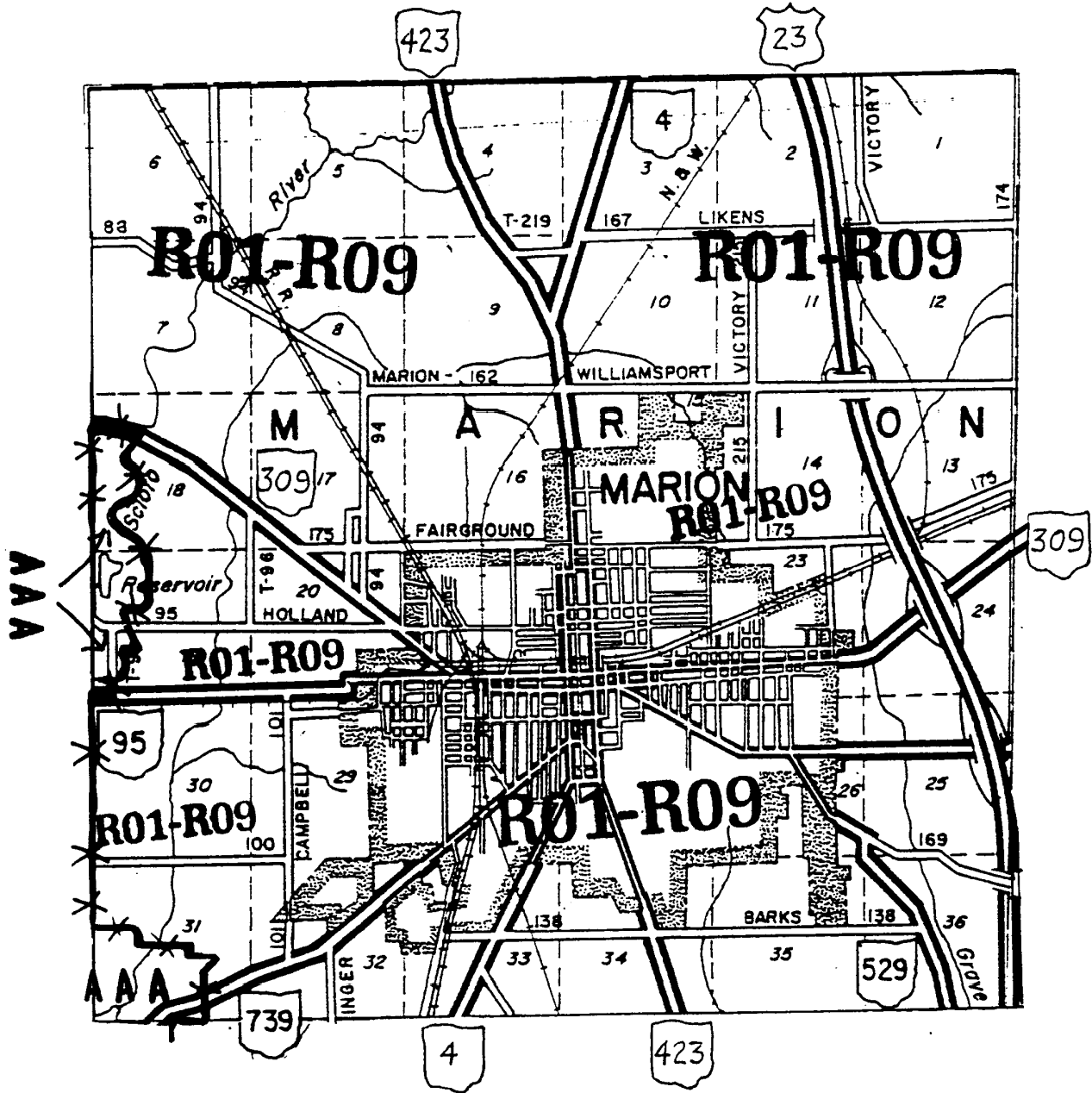


DATE: May 9, 1995

FCI-33 ACTUARIAL MAP

PAGE 10 of 17

MARION TWP.
T5S-R14E 39-101

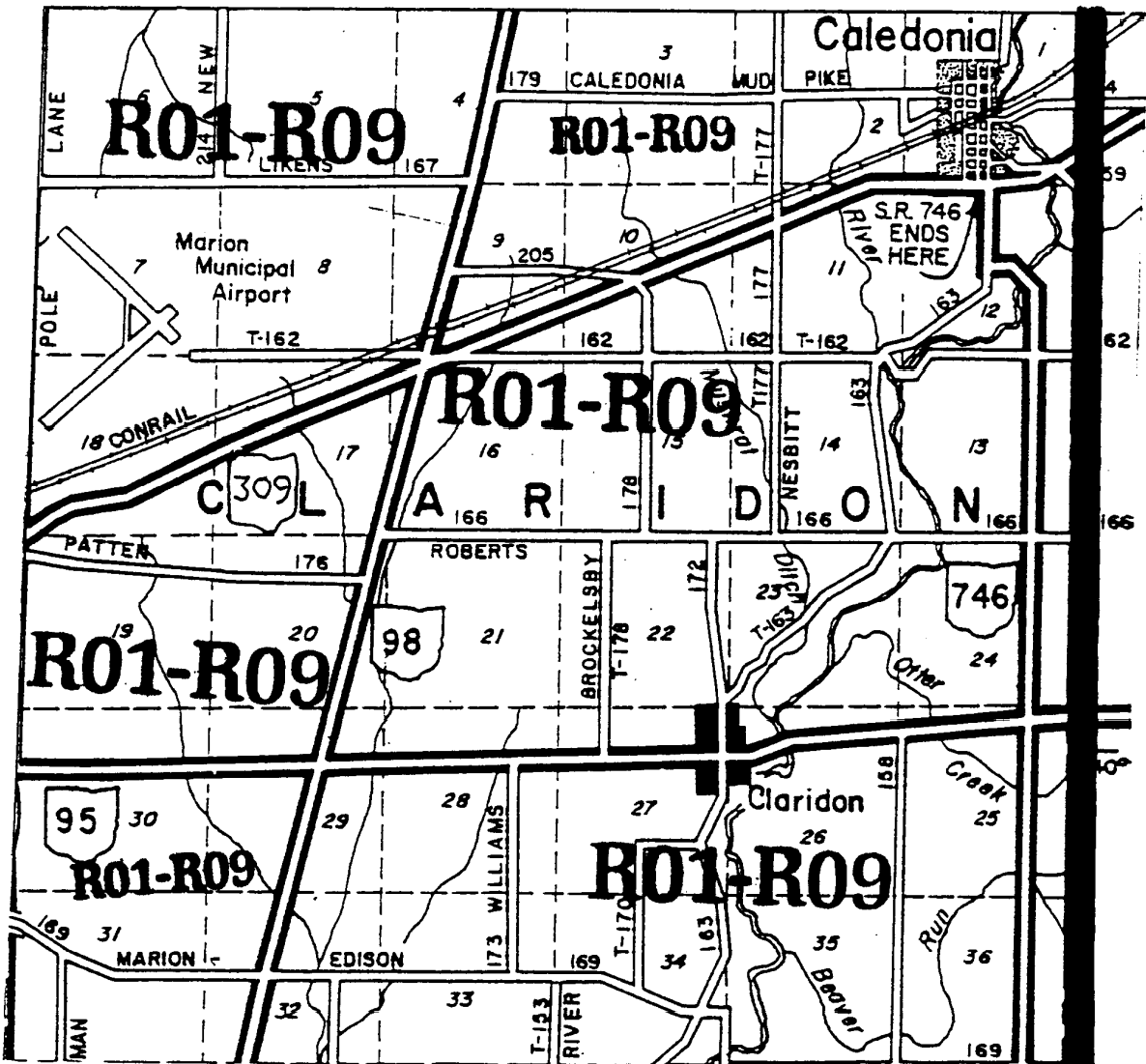


DATE: MAY 7, 1995

FCI-33 ACTUARIAL MAP

PAGE 11 of 17

CLARIDON TWP.
T5S-R16E 39-101

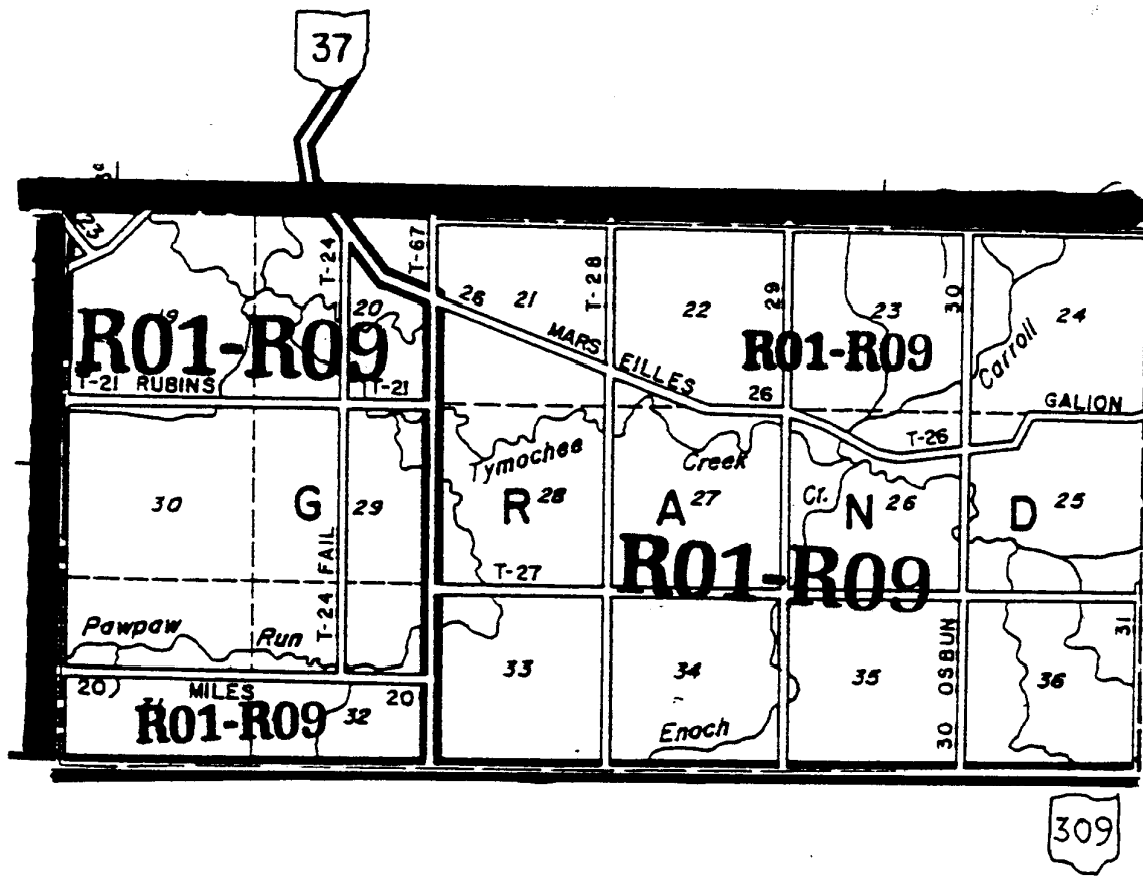


DATE: MAY 9, 1995

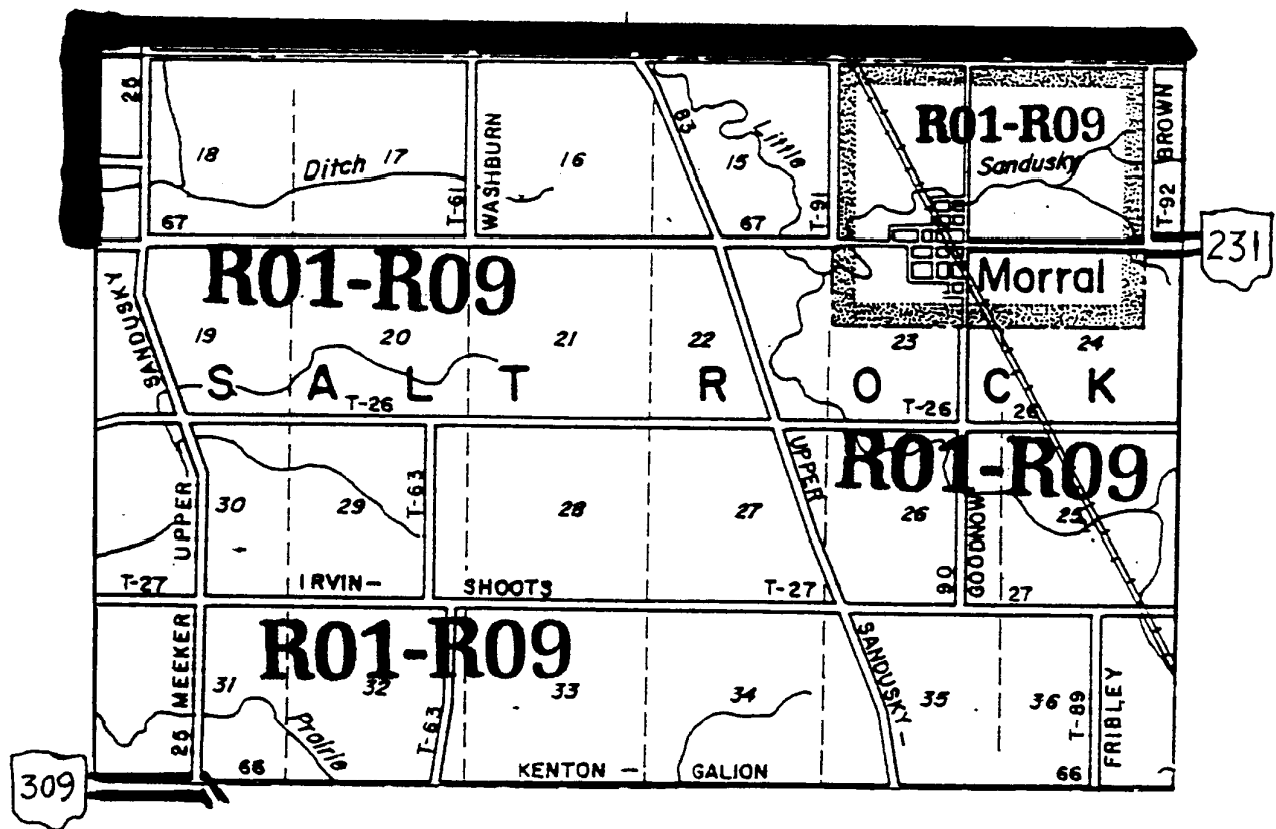
FCI-33 ACTUARIAL MAP

PAGE 12 of 17

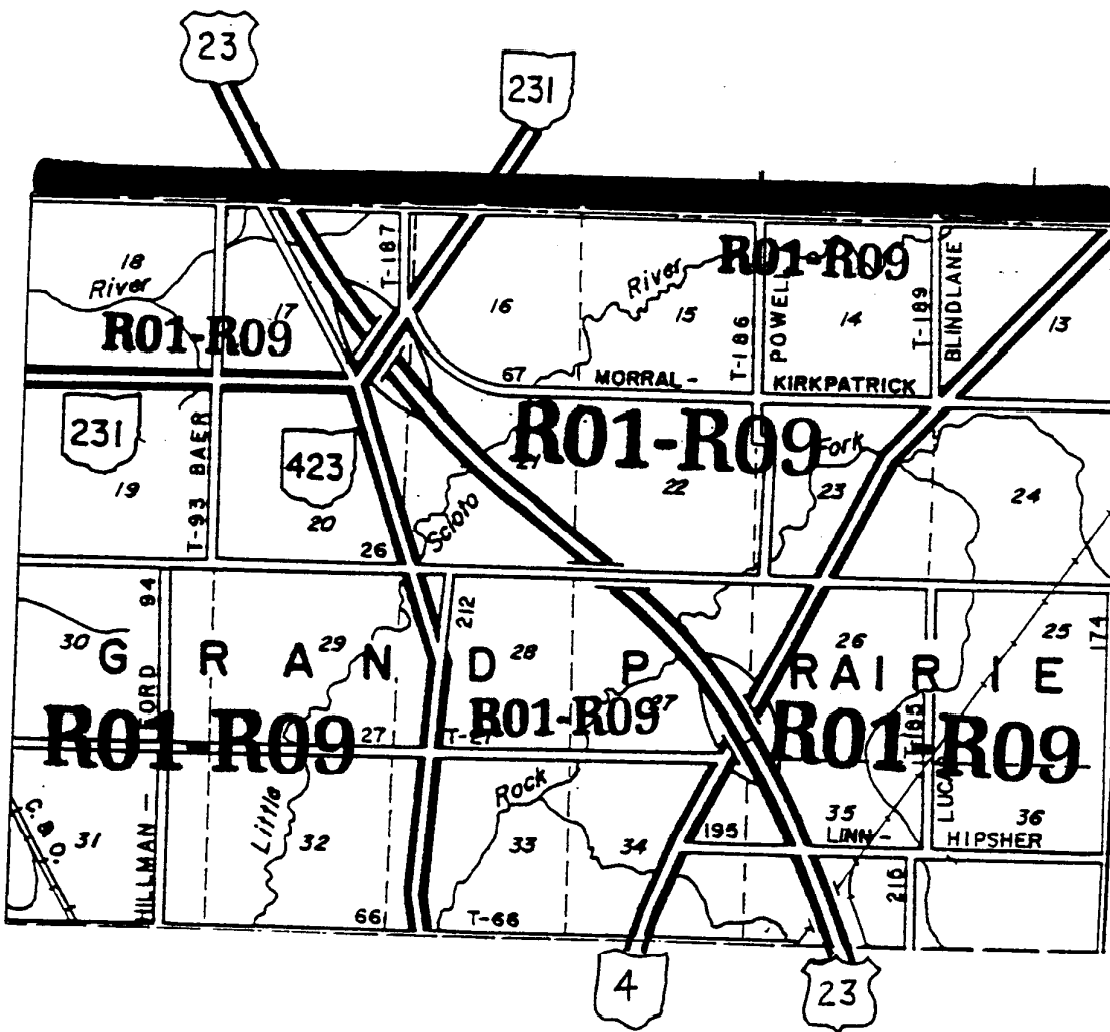
GRAND TWP.
T4S-R13E 39-101



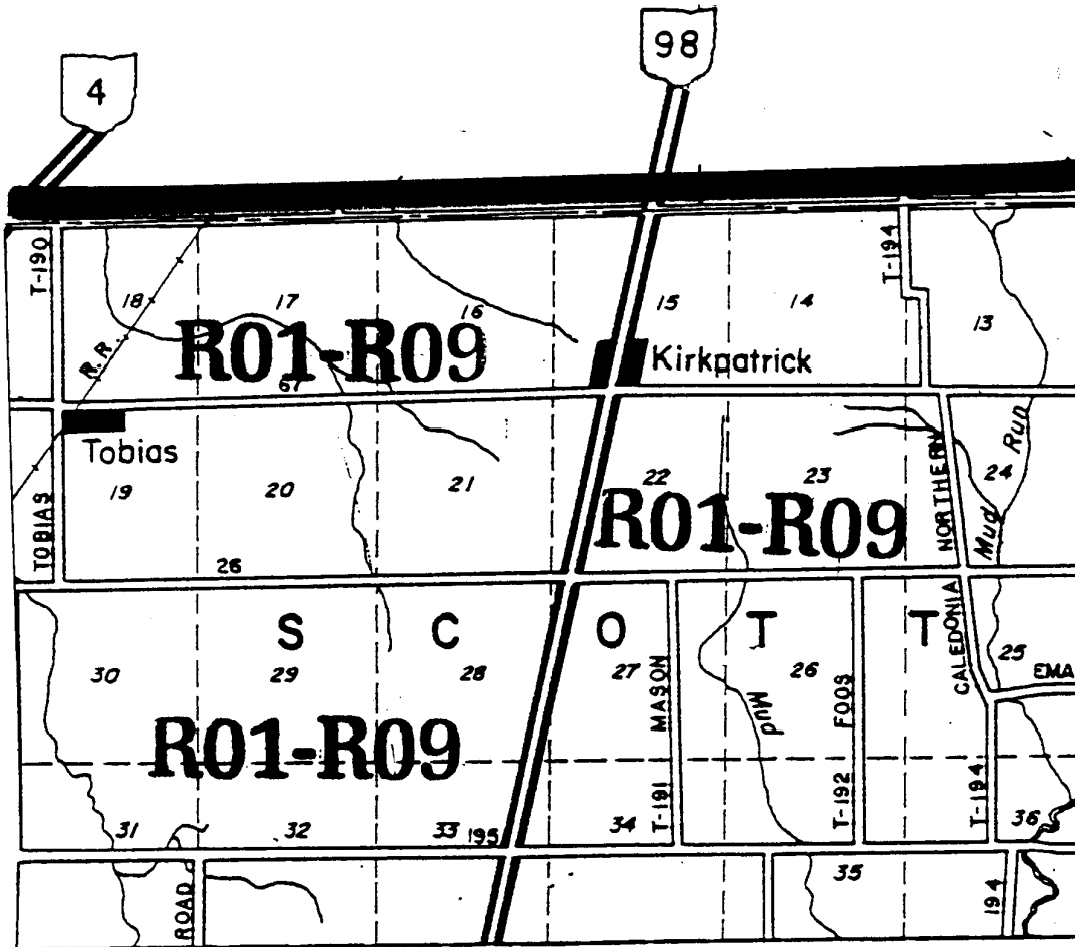
SALT ROCK TWP.
T4S-R14E 39-101



GRAND PRAIRIE TWP.
T4S-R15E 39-101



SCOTT TWP.
T4S-R16E 39-101



TULLY TWP.
T4S-R17E 39-101

