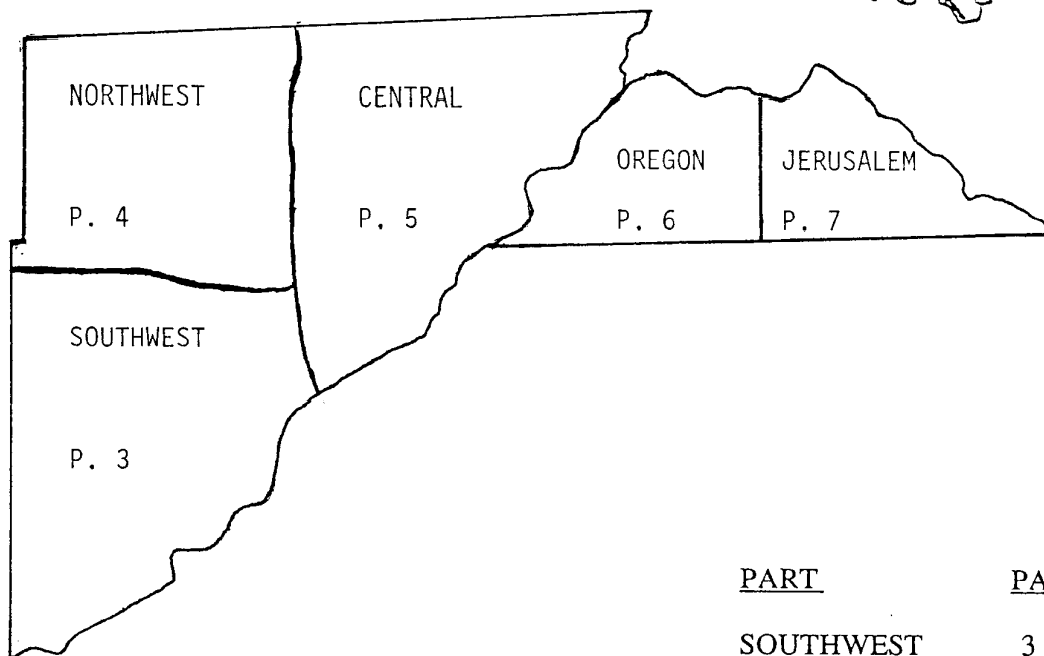


FCI-33 Crop Insurance Actuarial Map

Prepared by the Springfield Regional Service Office

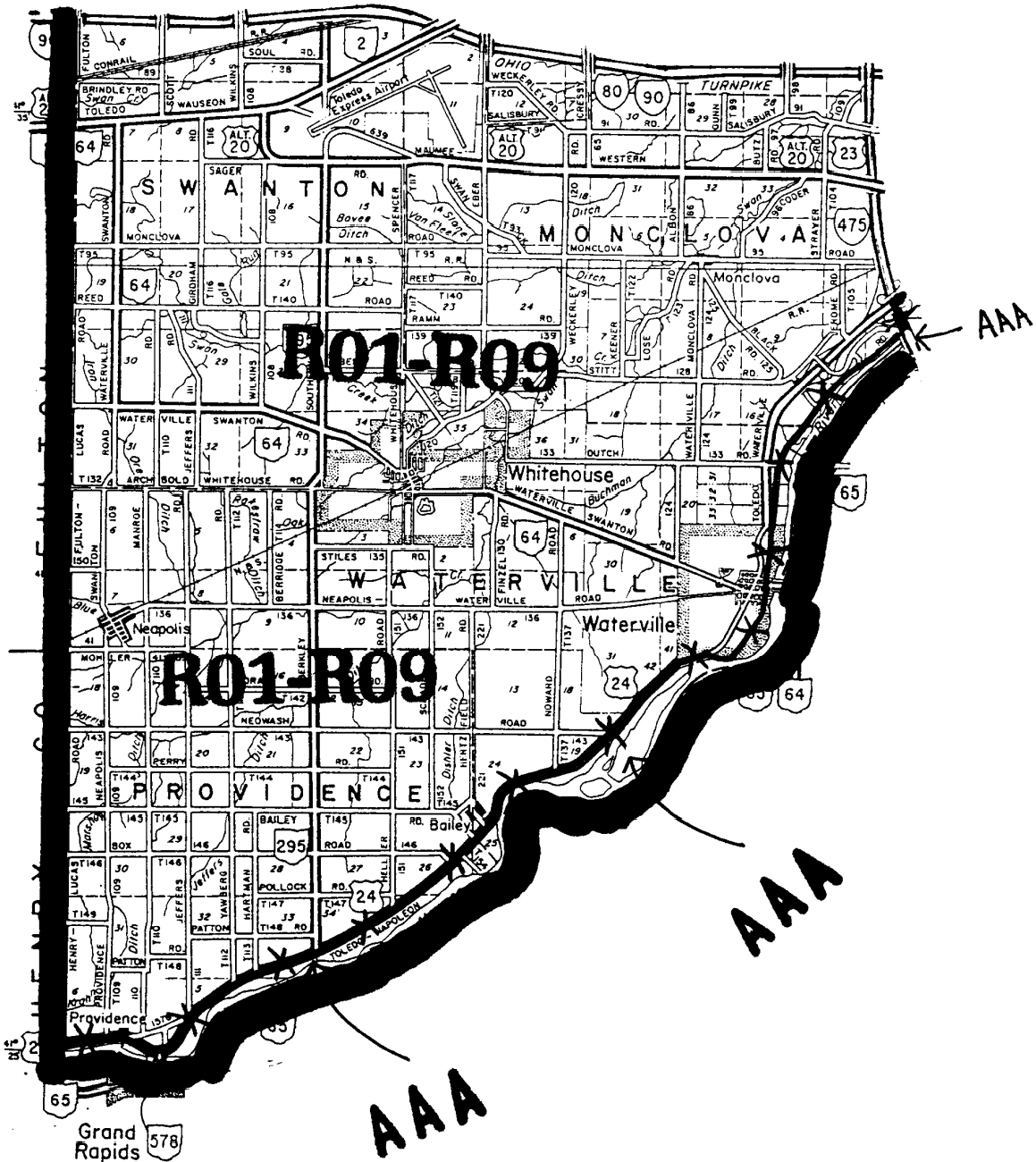
MAP INDEX

LUCAS COUNTY OHIO 39-095

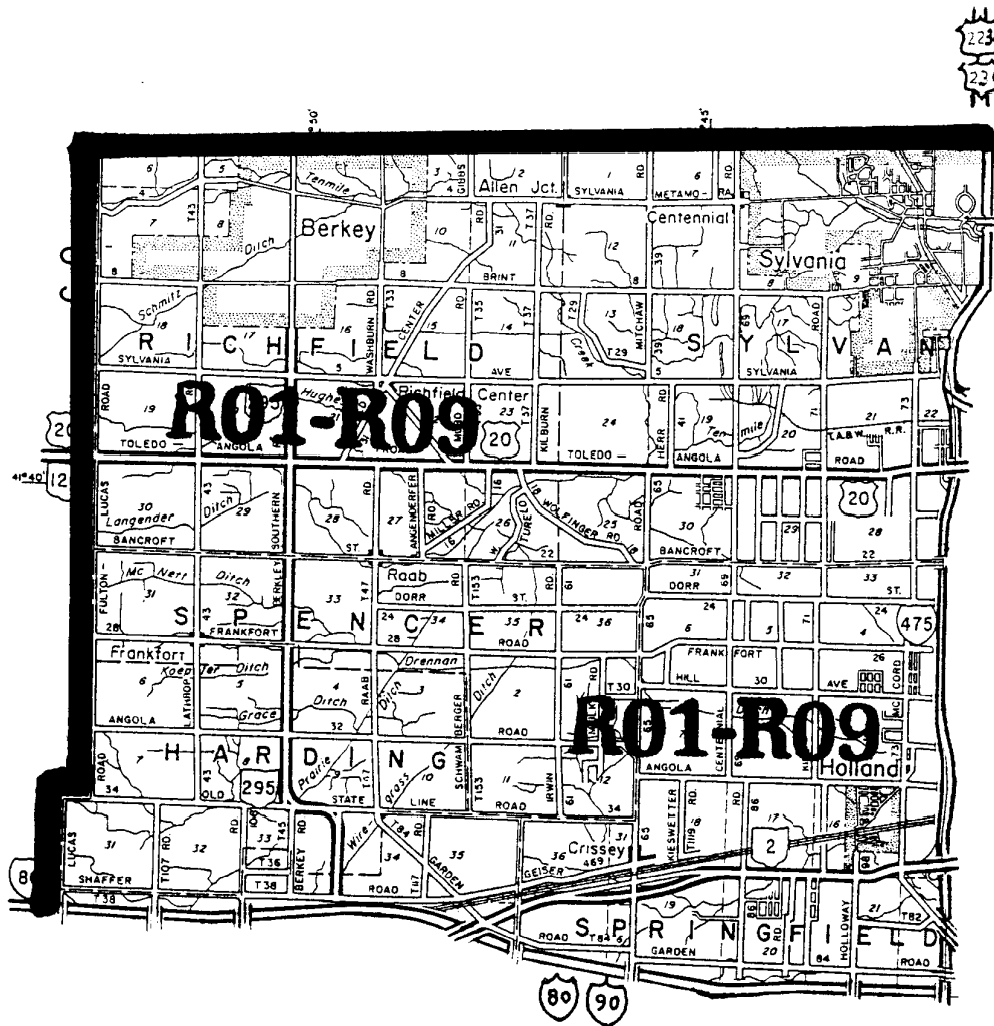


<u>PART</u>	<u>PAGE</u>
SOUTHWEST	3
NORTHWEST	4
CENTRAL	5
OREGON	6
JERUSALEM	7

SOUTHWEST PART 39-095 LUCAS COUNTY



NORTHWEST PART 39-095 LUCAS COUNTY

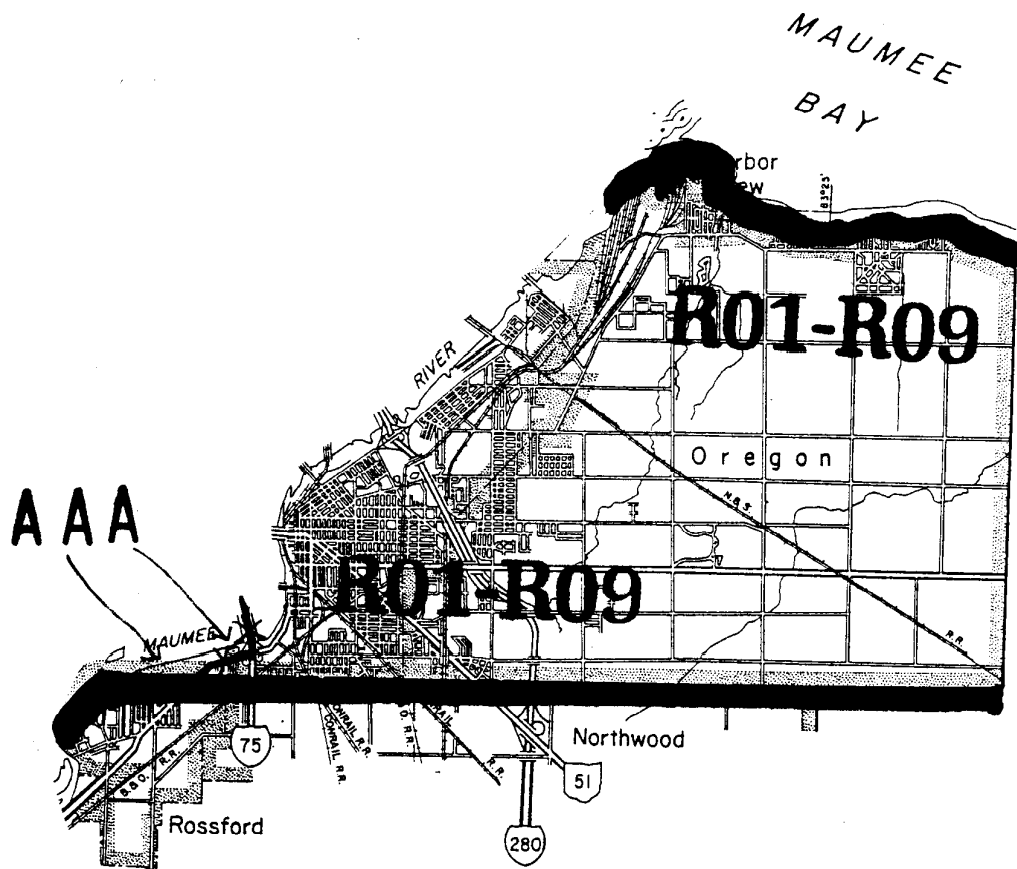


CENTRAL PART
39-095 LUCAS COUNTY

The map displays the central portion of Lucas County, Ohio, with Toledo as the primary urban center. Key features include:
- **Highways:** A network of roads including Interstates 190, 20, 24, 475, 65, 80, 90, 199, 23, 25, 246, 184, 75, 120, and 280.
- **Water Bodies:** The Maumee River flowing along the eastern and southern edges of the city.
- **Landmarks:** The Toledo Express Airport is located in the northeast. Other labeled areas include Washington, Ottawa Hills, Maumee, and Perrysburg.
- **Actuarial Markings:** Three large regions are designated 'R01-R09', and three other regions are designated 'AAA'.
- **Map Title:** 'CENTRAL PART 39-095 LUCAS COUNTY' is printed at the top.

Date: MAY 9, 1995	FCI-33 ACTUARIAL MAP	Page 5 of 7
-------------------	----------------------	-------------

CITY OF OREGON
39-095 LUCAS COUNTY



JERUSALEM TOWNSHIP 39-095 LUCAS COUNTY

