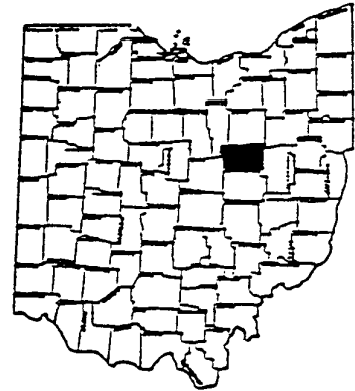


FCI-33 Crop Insurance Actuarial Map

Prepared by the Springfield Regional Service Office

MAP INDEX

**HOLMES COUNTY
OHIO 39-075**



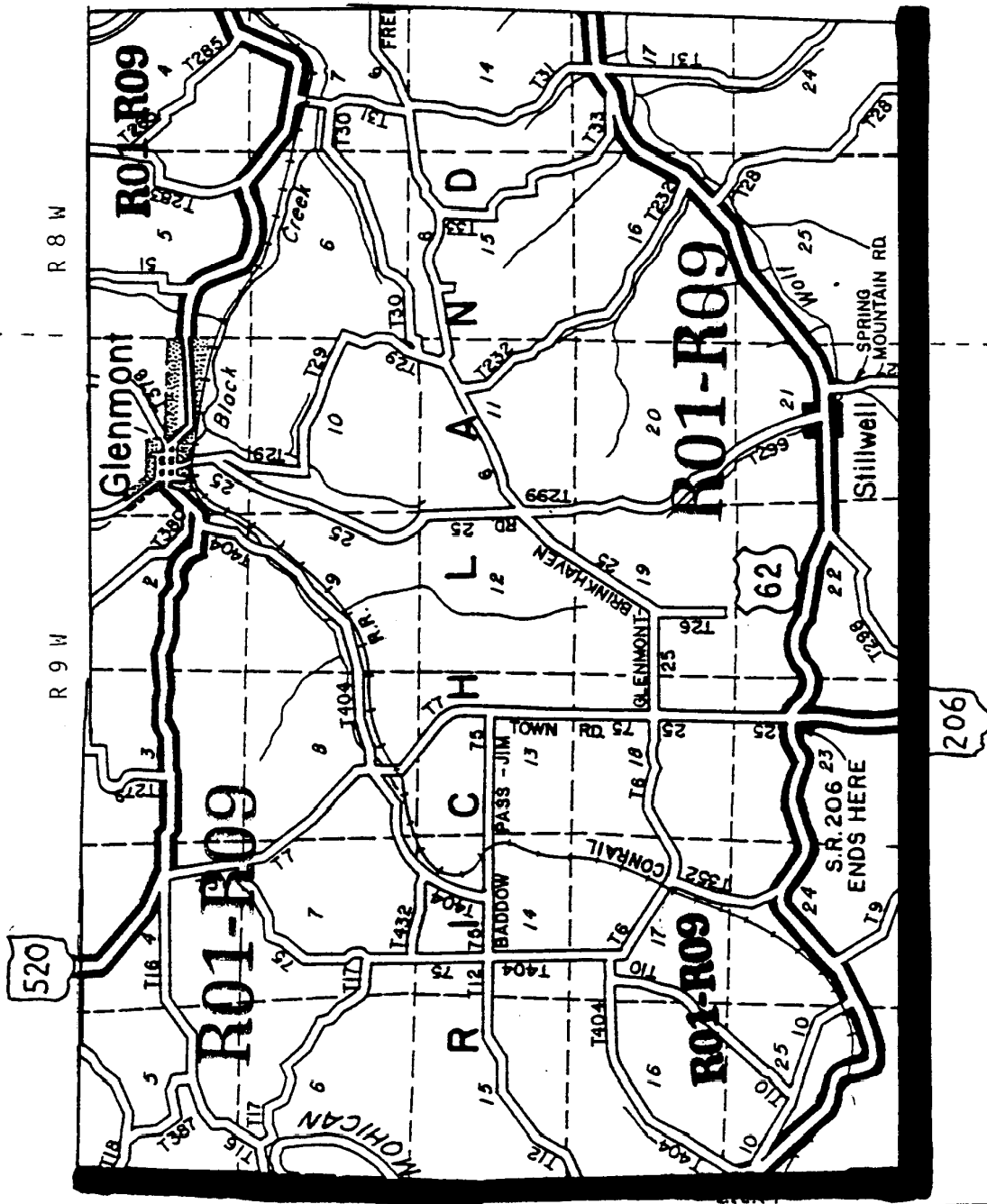
		TOWNSHIP					PAGE	
		R15W	R14W	R13W	R12W	R11W		
T 20		WASHINGTON	RIPLEY	PRAIRIE	SALT CREEK	PAINT	BERLIN 10	
		P. 12	P. 13	P. 14	P. 15	P. 16	CLARK 6	
T 19							HARDY 9	
		KNOX	MONROE	HARDY	BERLIN	WALNUT CREEK	KILLBUCK 4	
		P. 7	P. 8	P. 9	P. 10	P. 11	KNOX 7	
T 9							MECHANIC 5	
		RICHLAND	KILLBUCK	MECHANIC	CLARK		MONROE 8	
T 8		P. 3	P. 4	P. 5	P. 6		PAINT 16	
							PRAIRIE 14	
		R9W	R8W	R7W	R6W	R5W	R4W	RICHLAND 3
								RIPLEY 13
								SALT CREEK 15
								WALNUT CREEK 11
								WASHINGTON 12

Date: MAY 9, 1995

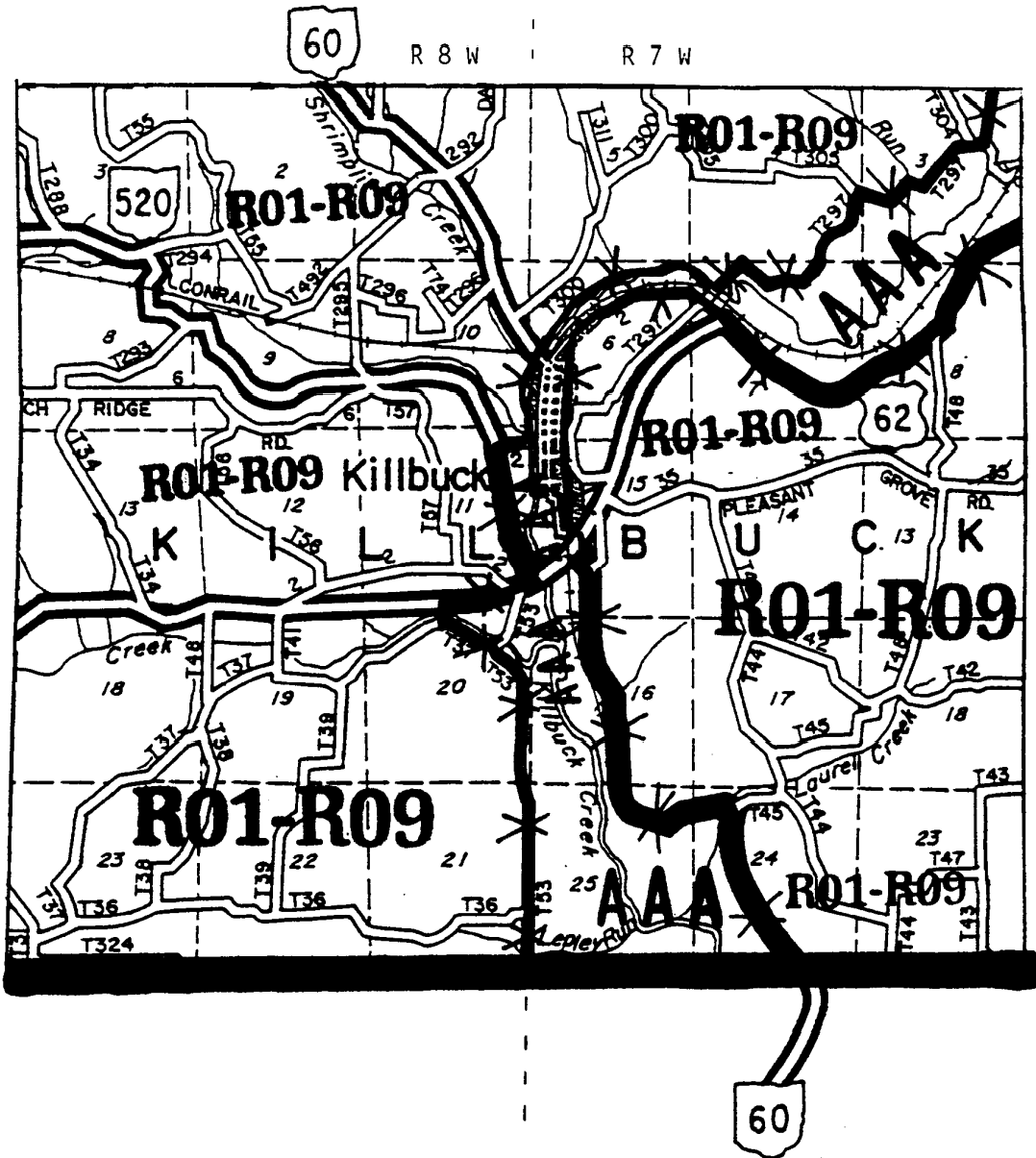
FCI-33 ACTUARIAL MAP

Page 2 of 16

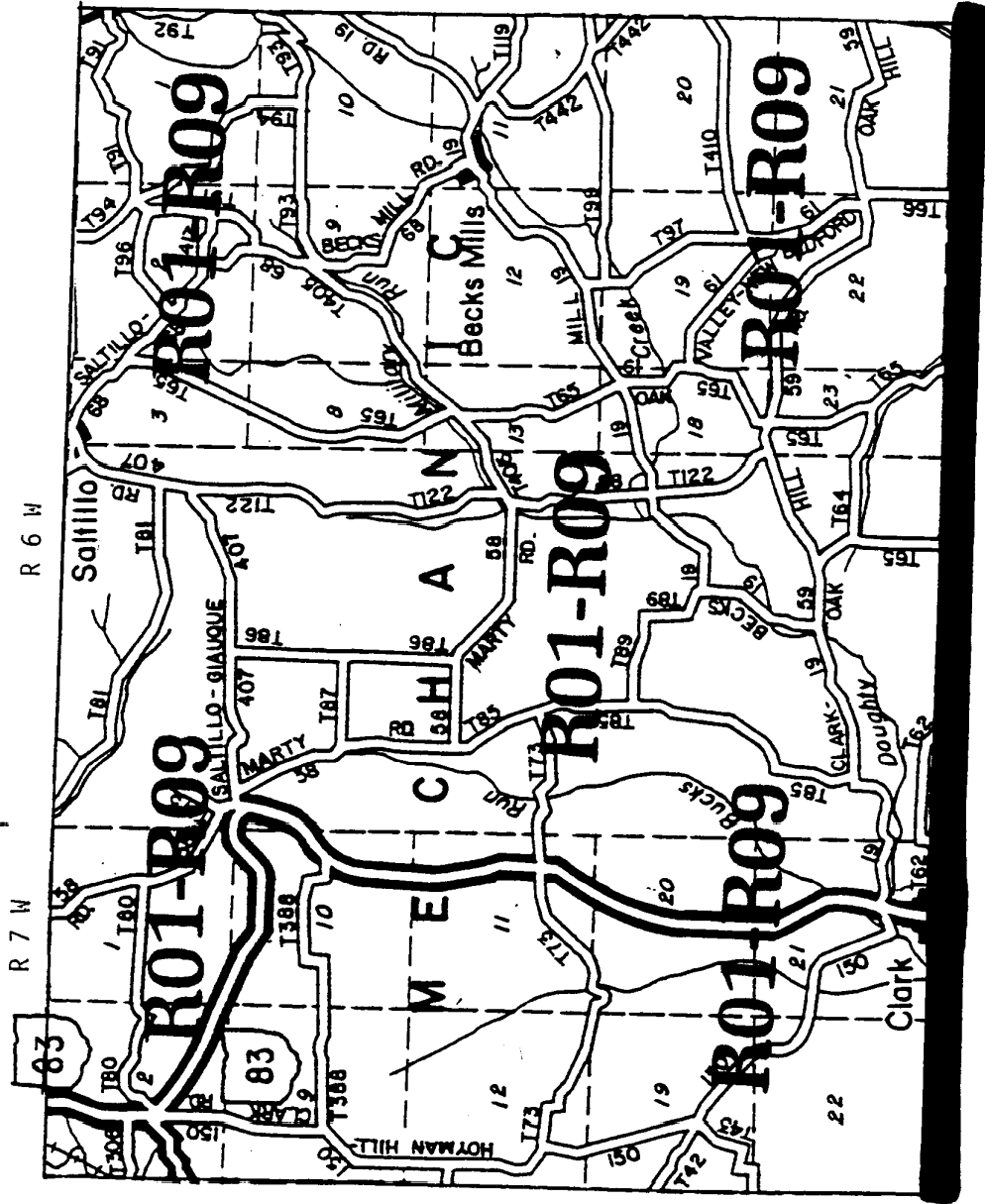
RICHLAND TWP. T8N-R8,9W 39-075



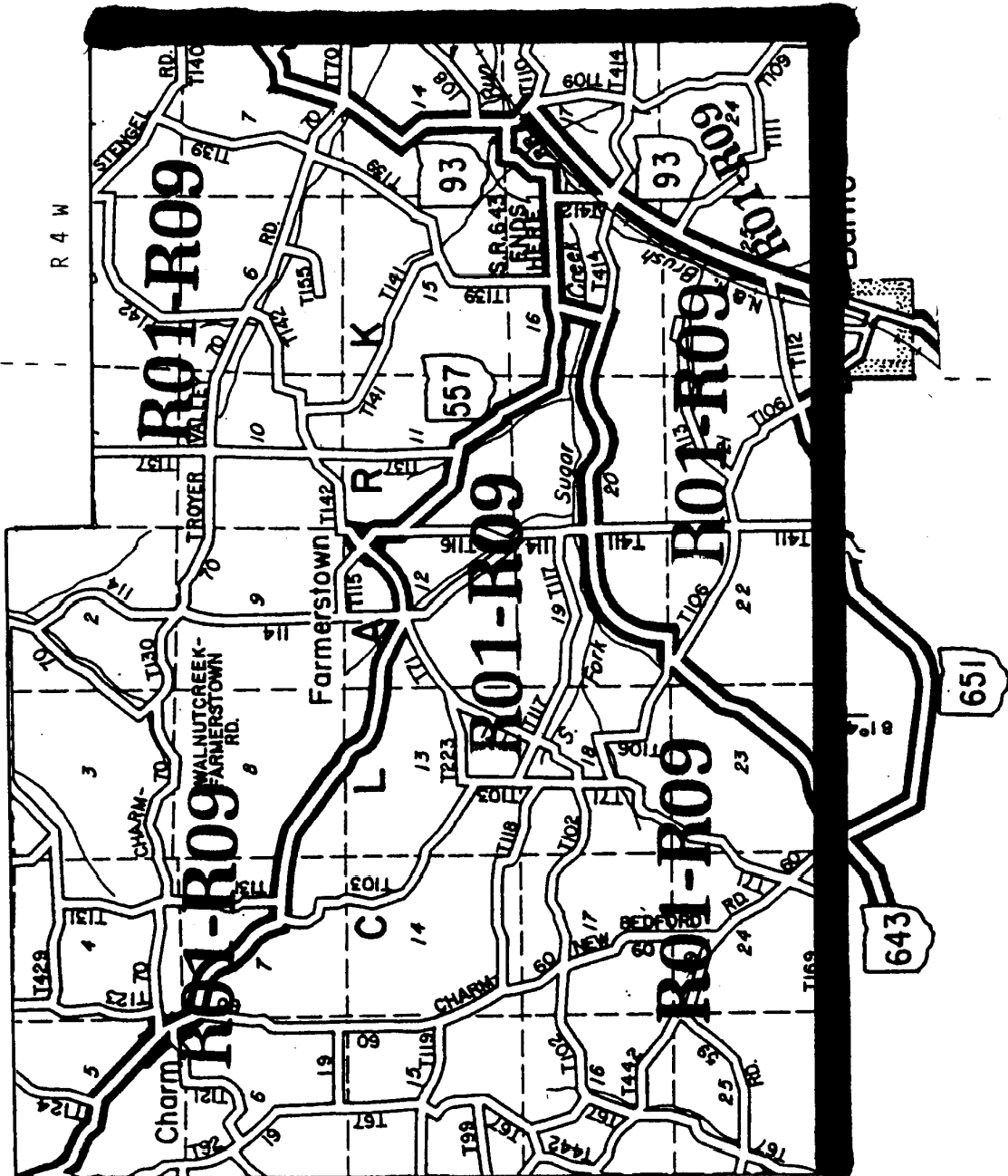
KILLBUCK TWP.
T8N-R7,8W 39-075



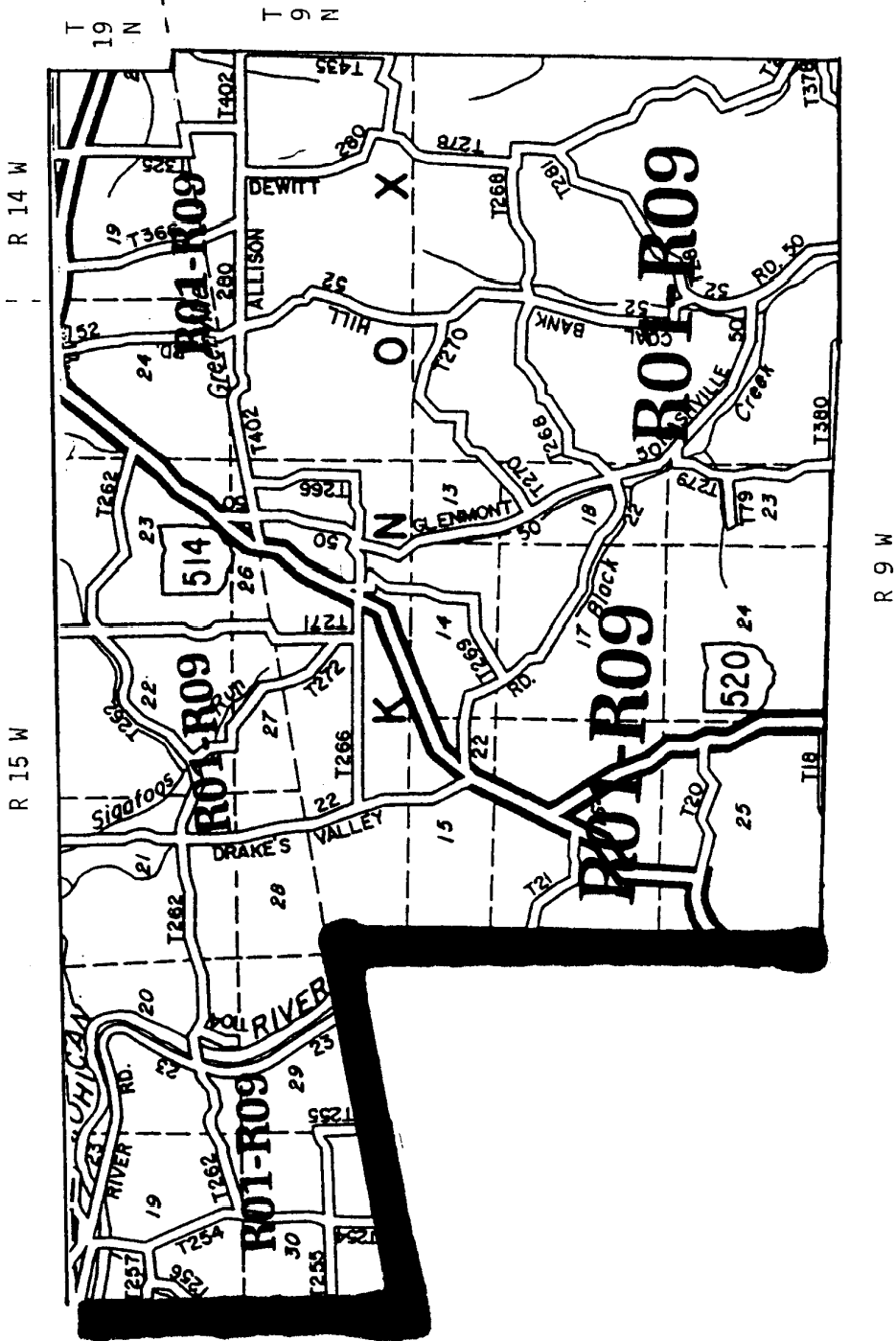
MECHANIC TWP.
T8N-R6,7W 39-075



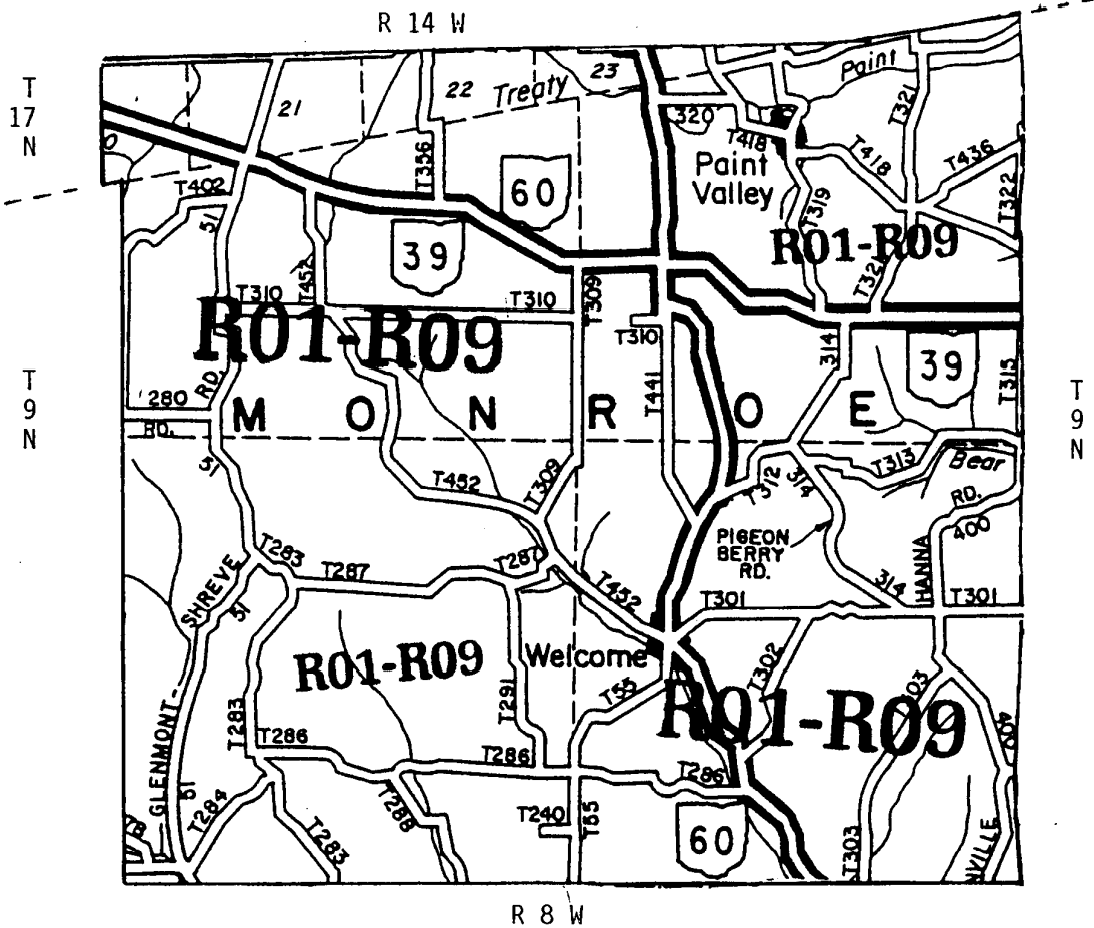
CLARK TWP.
T8N-R4,5W 39-075



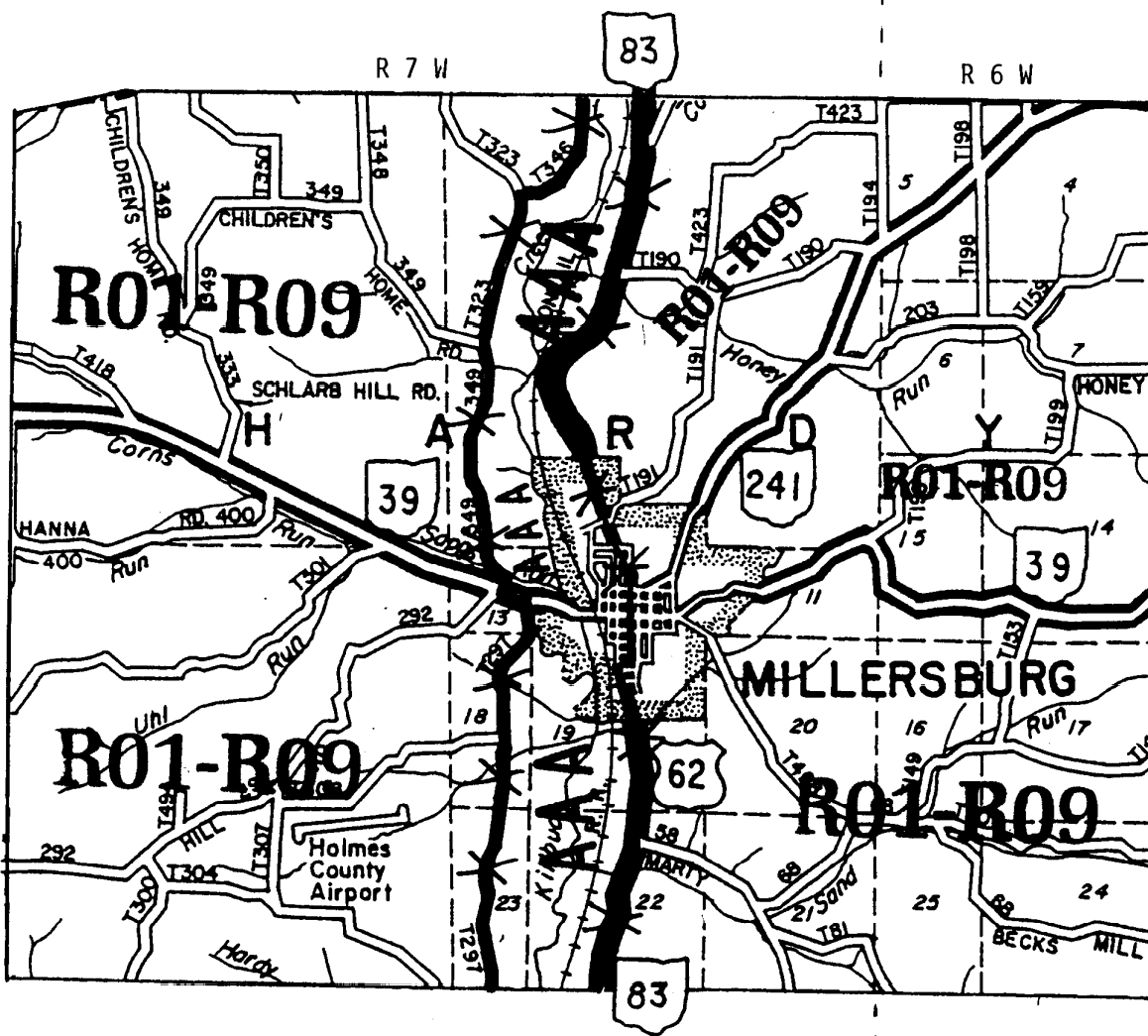
KNOX TWP.
T9,19N-R9,14,15W 39-075



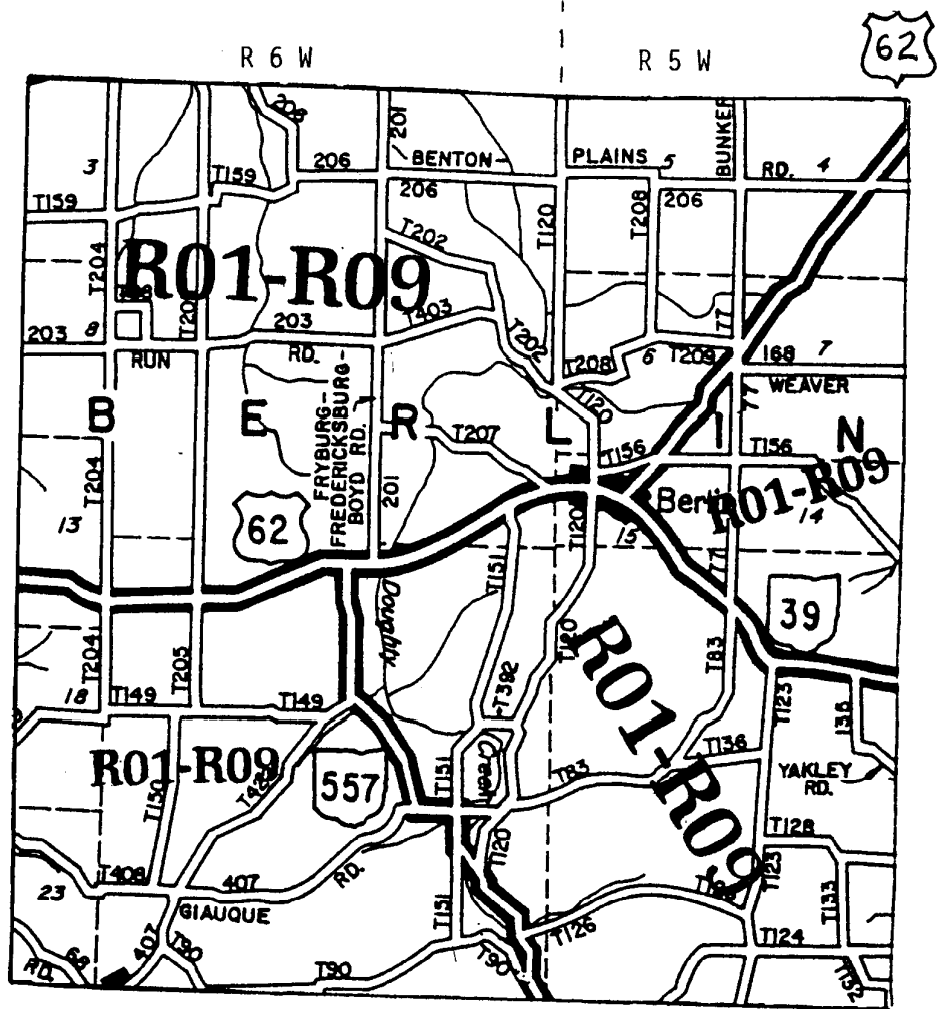
**MONROE TWP.
T9,17N-R8,14 W 39-075**



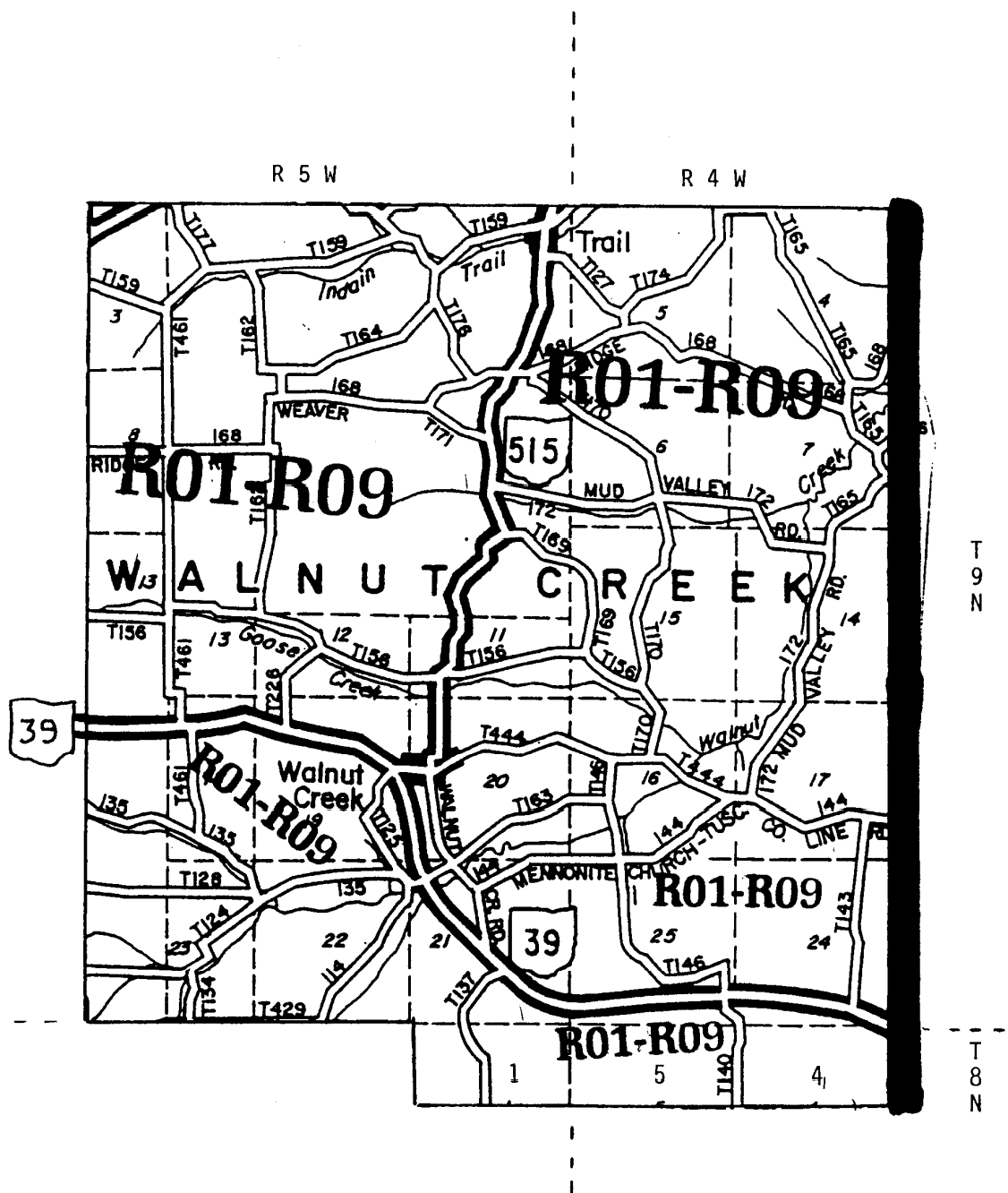
HARDY TWP.
T9N-R6,7W 39-075



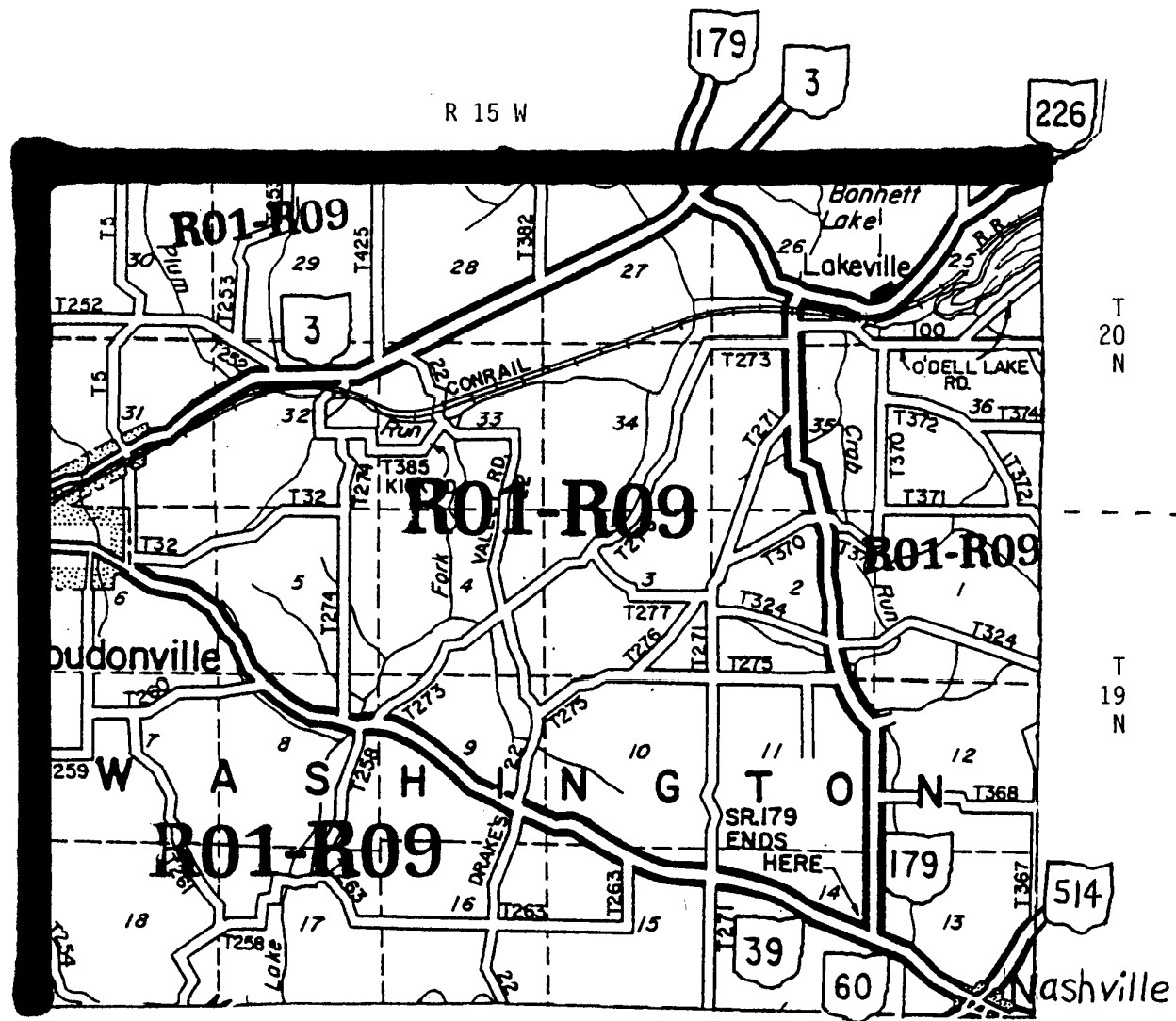
BERLIN TWP.
T9N-R5,6W 39-075



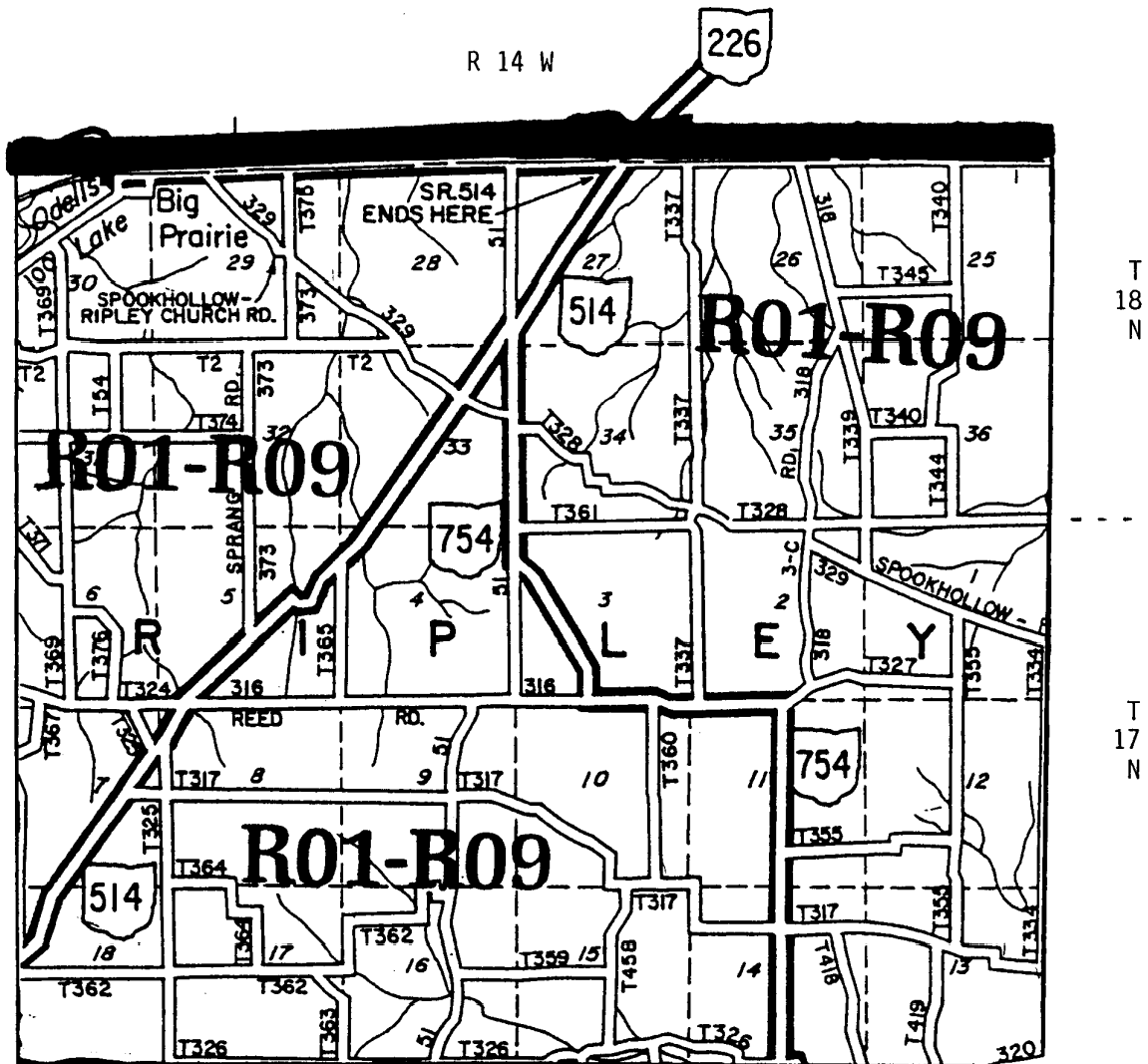
WALNUT CREEK TWP. T8,9N-R4,5W 39-075



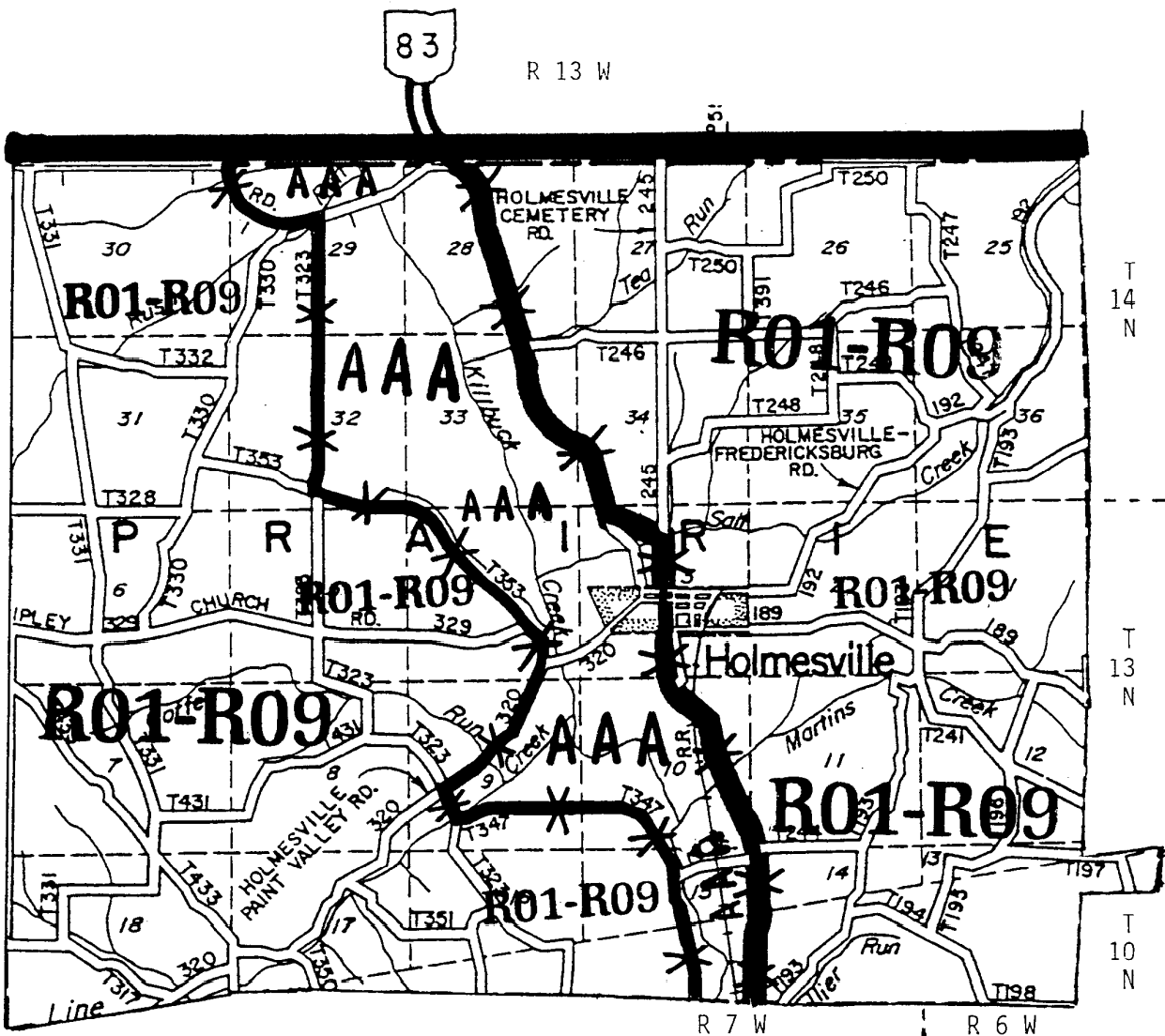
WASHINGTON TWP.
T19,20N-R15W 39-075



RIPLEY TWP. T17,18N-R14W 39-075

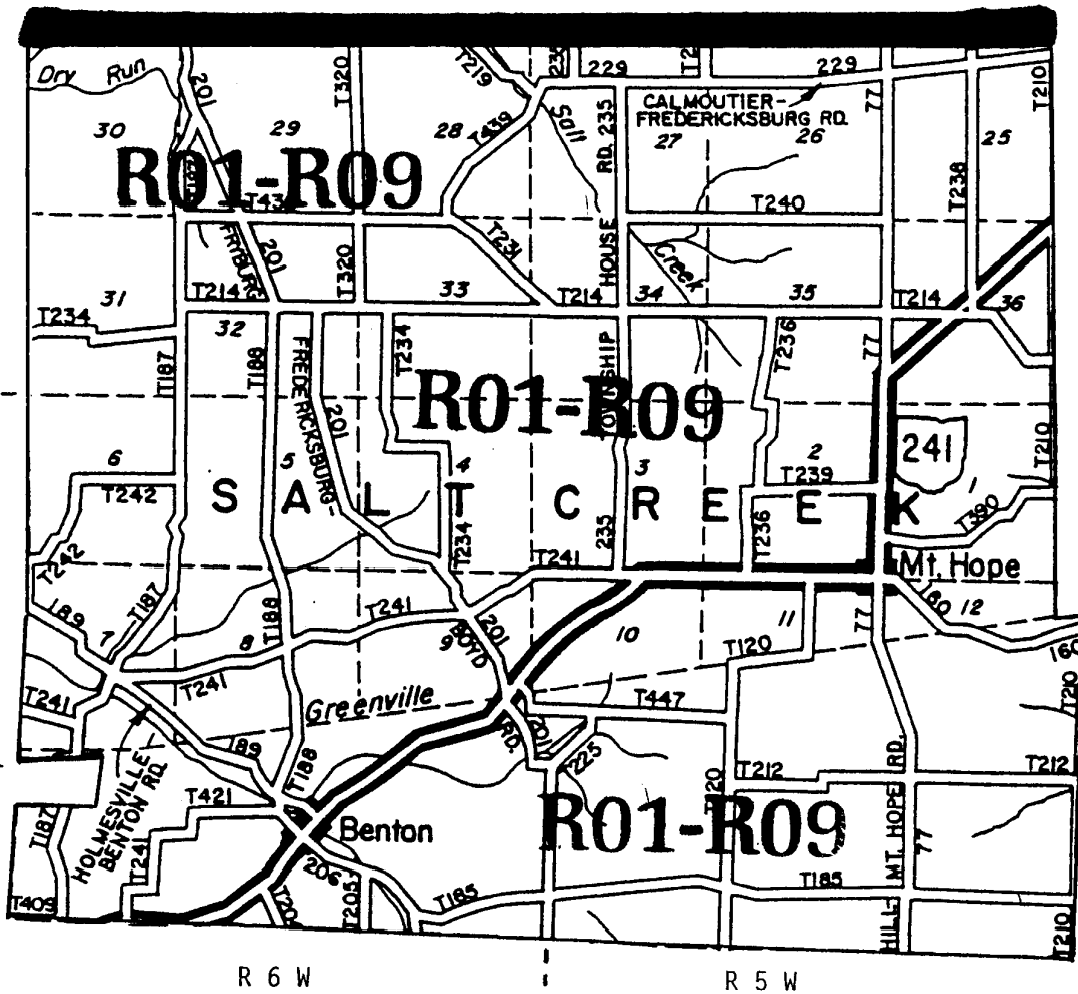


PRAIRIE TWP.
T10,13,14N-R6,7,13W 39-075



SALT CREEK TWP. T10,14,15N-R5,6,12W 39-075

R 12 W



PAINT TWP.
T10,14,15N-R4,5,11W 39-075

