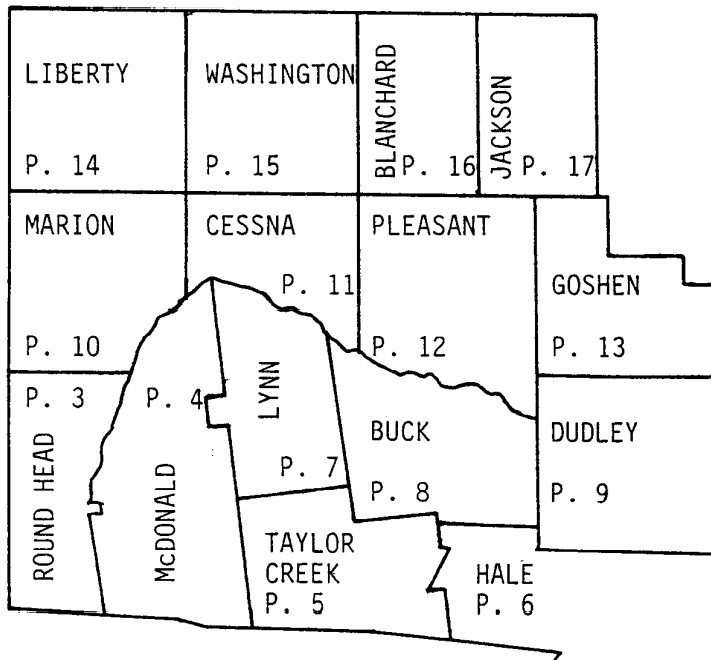


FCI-33 Crop Insurance Actuarial Map

Prepared by the Springfield Regional Service Office

MAP INDEX

HARDIN COUNTY
OHIO 39-065



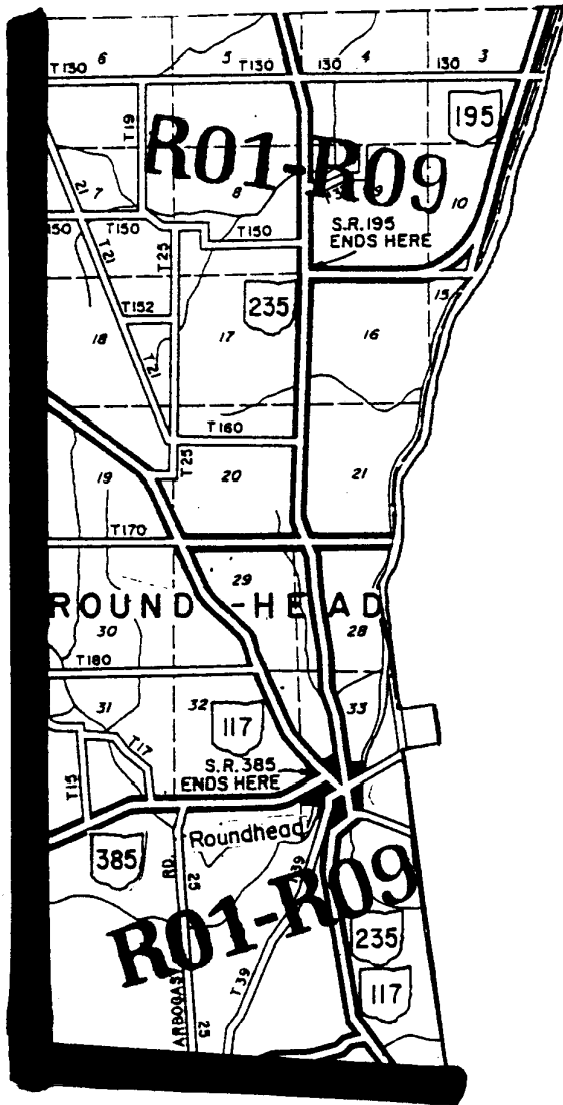
<u>TOWNSHIP</u>	<u>PAGE</u>
BLANCHARD	16
BUCK	8
CESSNA	11
DUDLEY	9
GOSHEN	13
HALE	6
JACKSON	17
LIBERTY	14
LYNN	7
MARION	10
McDONALD	4
PLEASANT	12
ROUND HEAD	3
TAYLOR CREEK	5
WASHINGTON	15

DATE: May 9, 1995

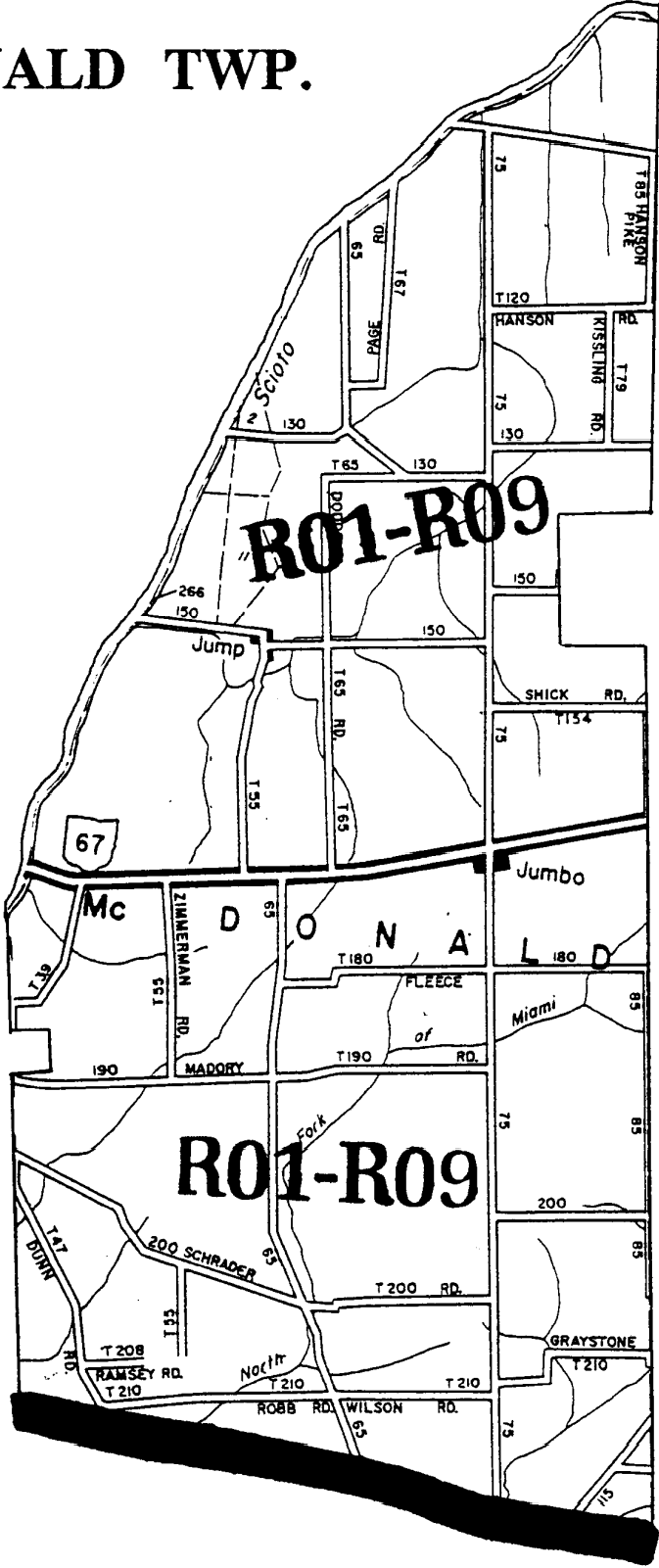
FCI-33 ACTUARIAL MAP

PAGE 2 of 17

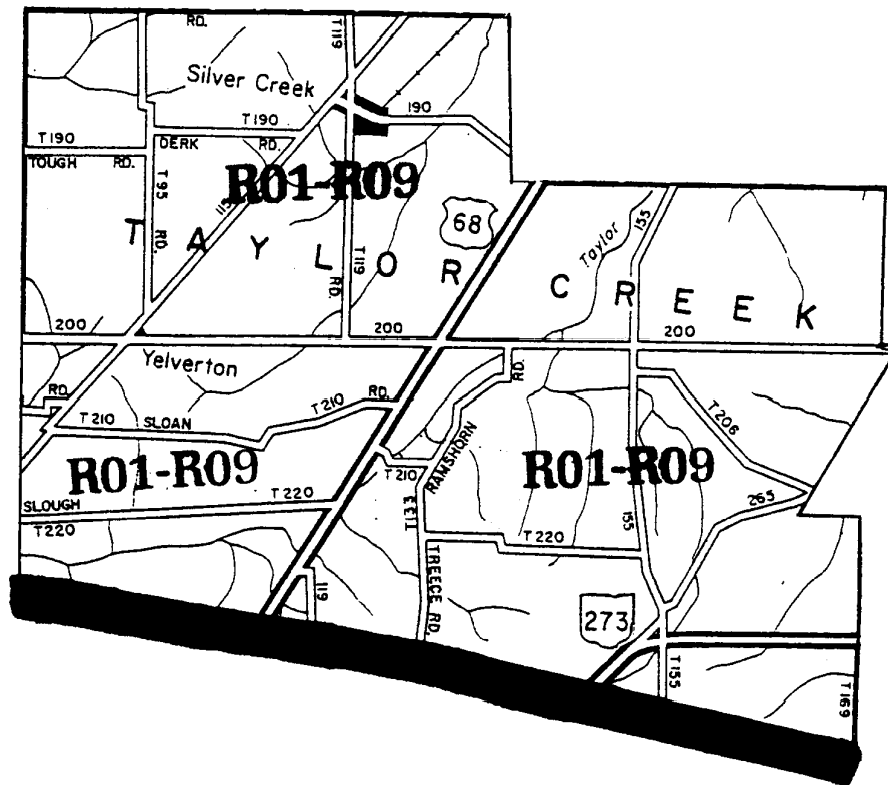
**ROUND HEAD TWP.
39-065**



**McDONALD TWP.
39-065**



TAYLOR CREEK TWP. 39-065

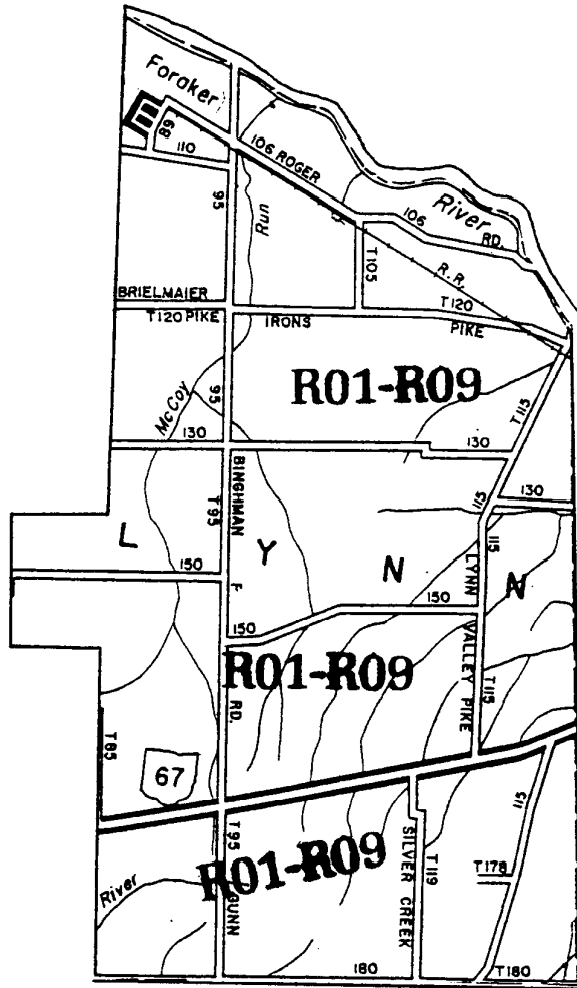


DATE: MAY 9, 1995

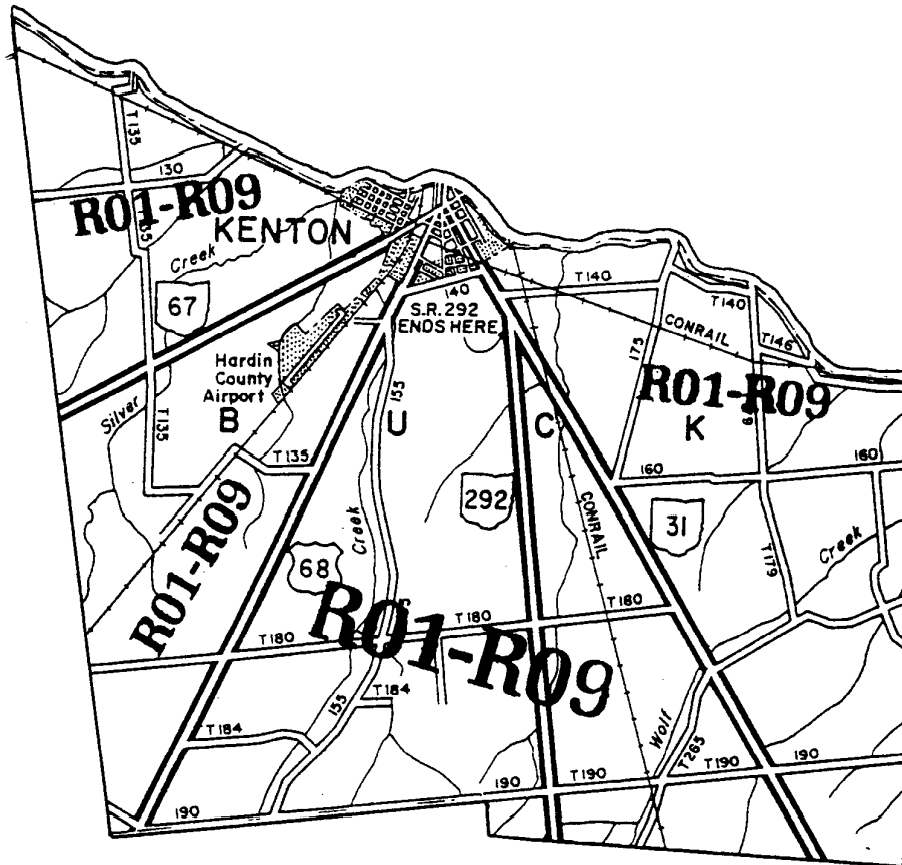
FCI-33 ACTUARIAL MAP

PAGE 5 of 17

LYNN TWP.
39-065

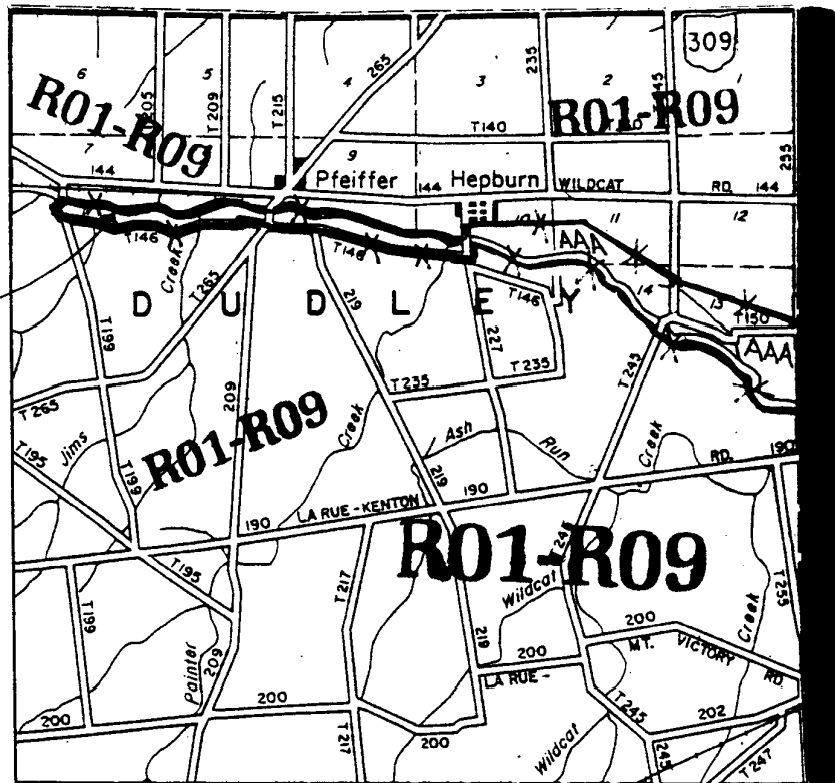


**BUCK TWP.
39-065**

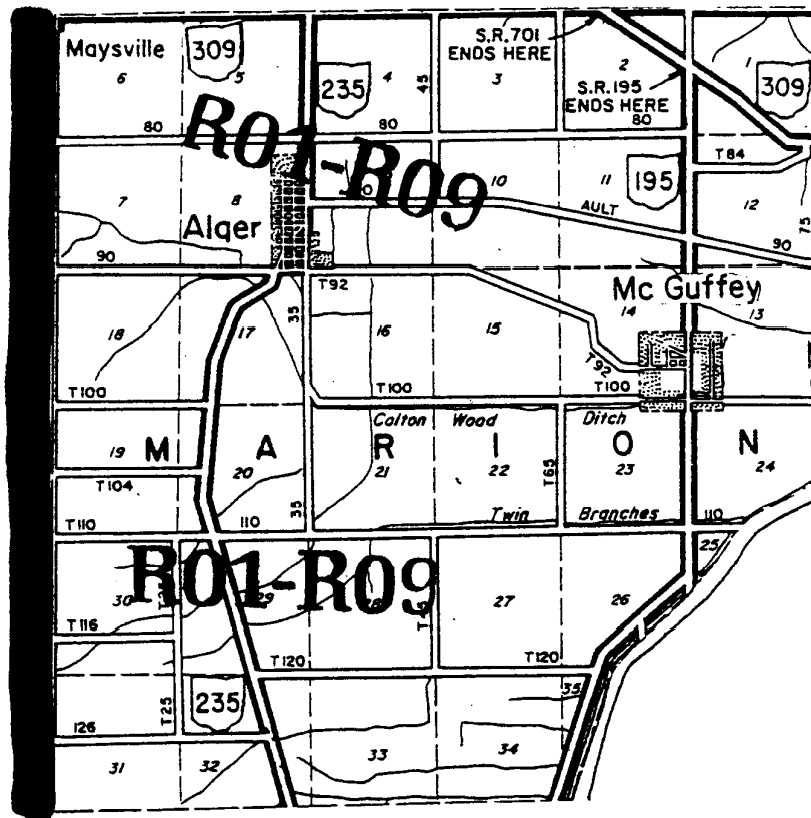


DUDLEY TWP.
39-065

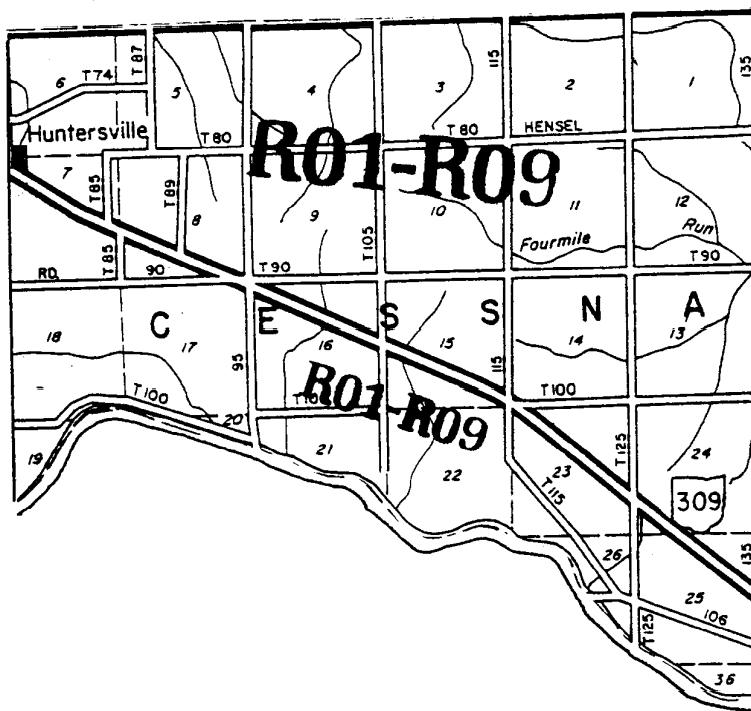
AAA



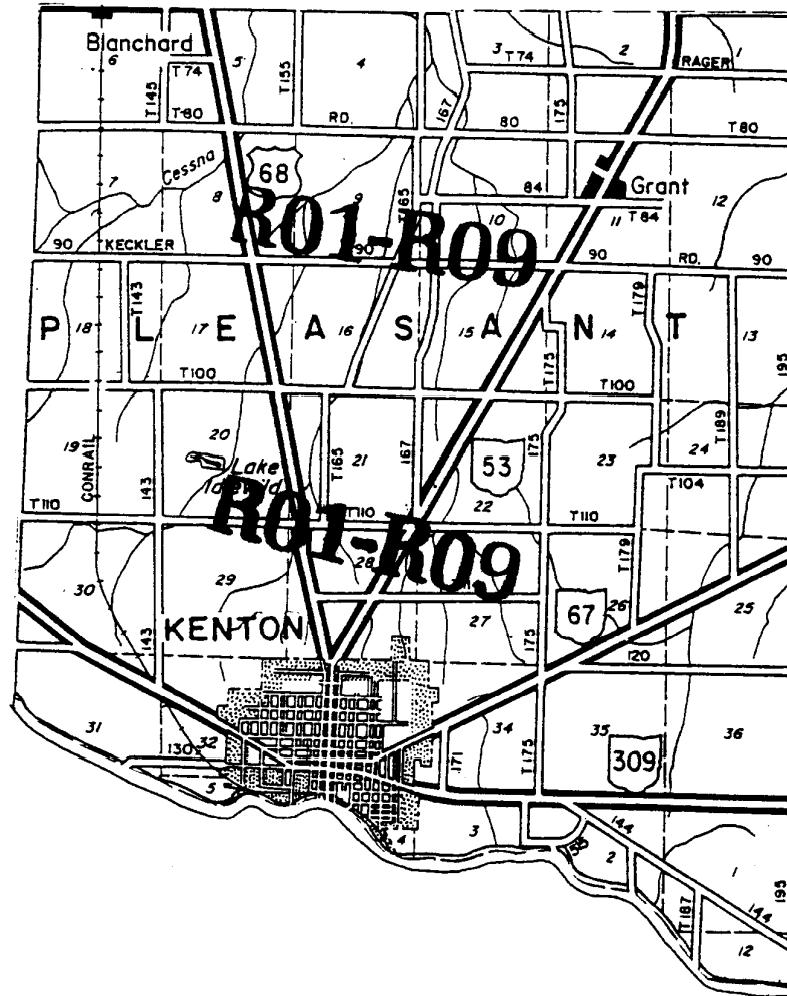
MARION TWP.
39-065



CESSNA TWP.
39-065



PLEASANT TWP.
39-065

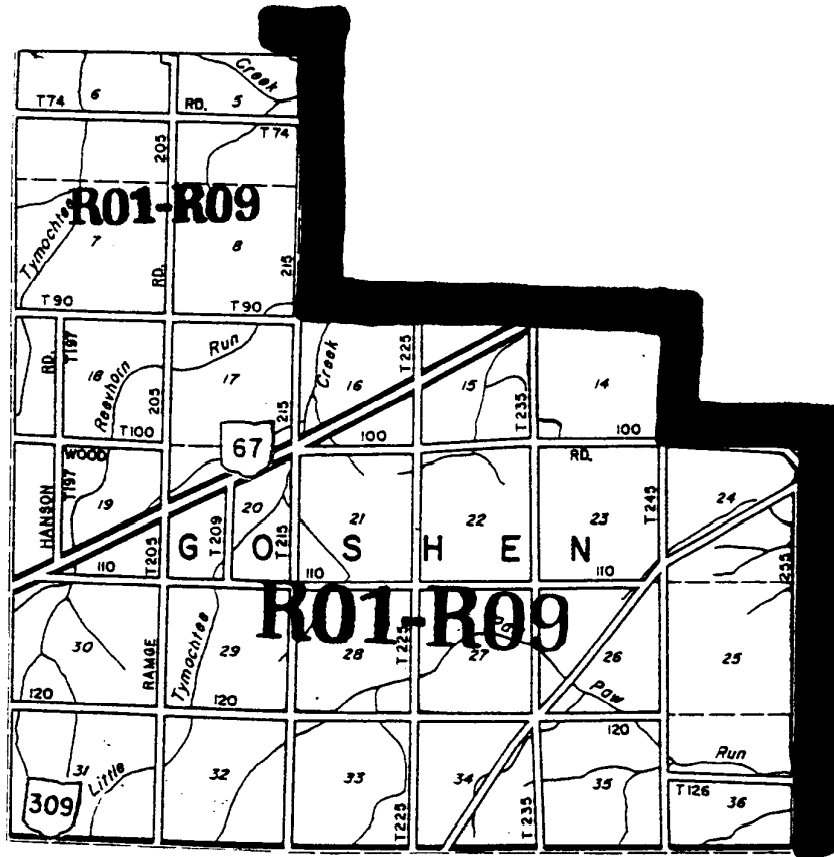


DATE: may 9, 1995

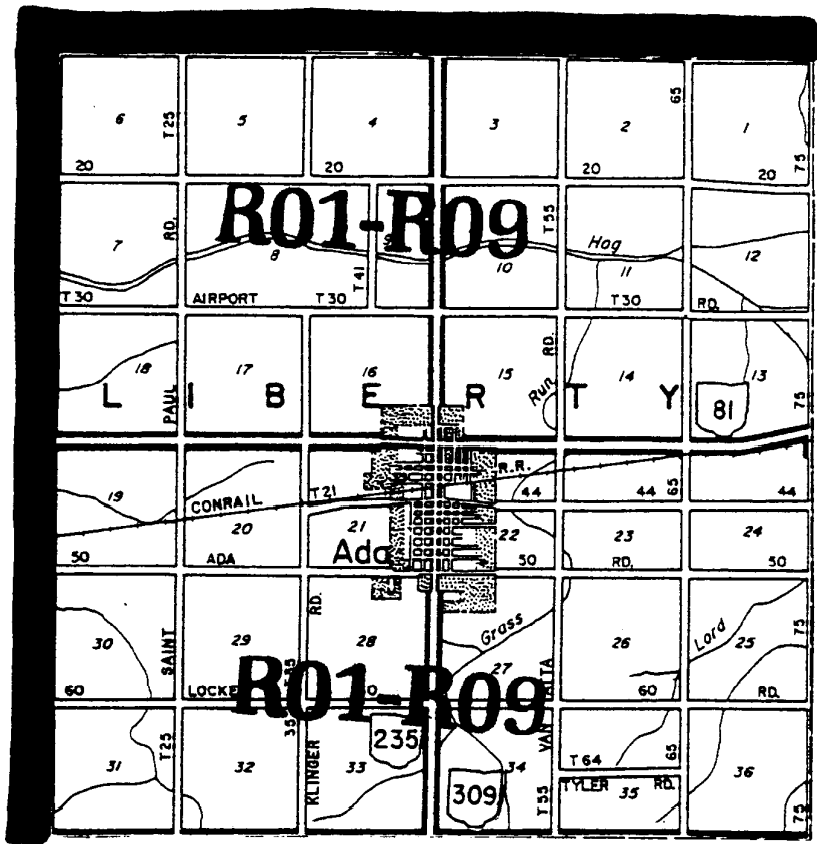
FCI-33 ACTUARIAL MAP

PAGE 12 of 17

GOSHEN TWP.
39-065



LIBERTY TWP. 39-065

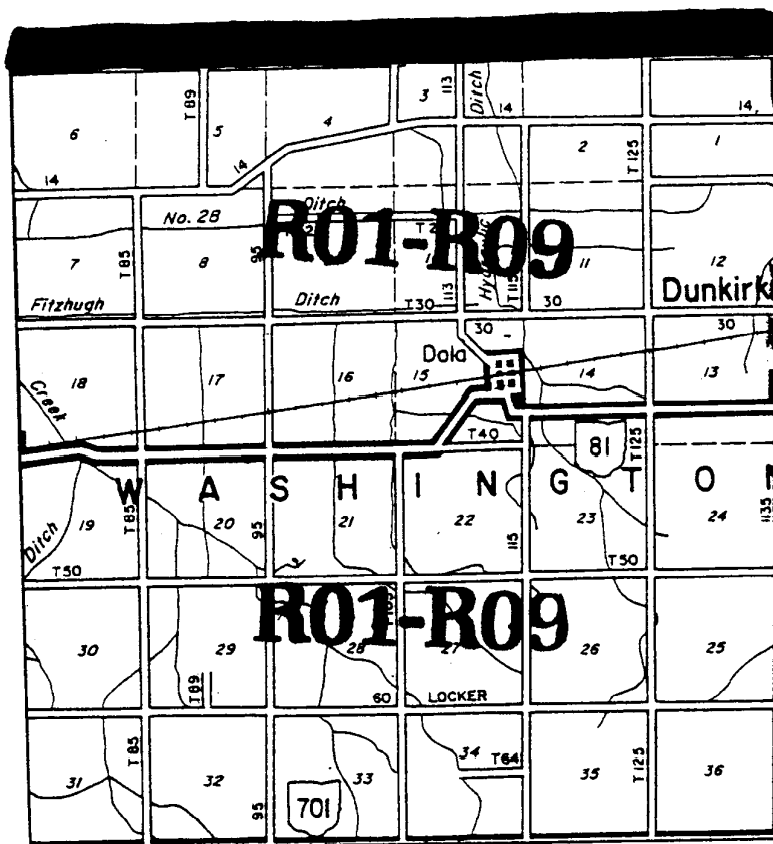


DATE: May 9, 1995

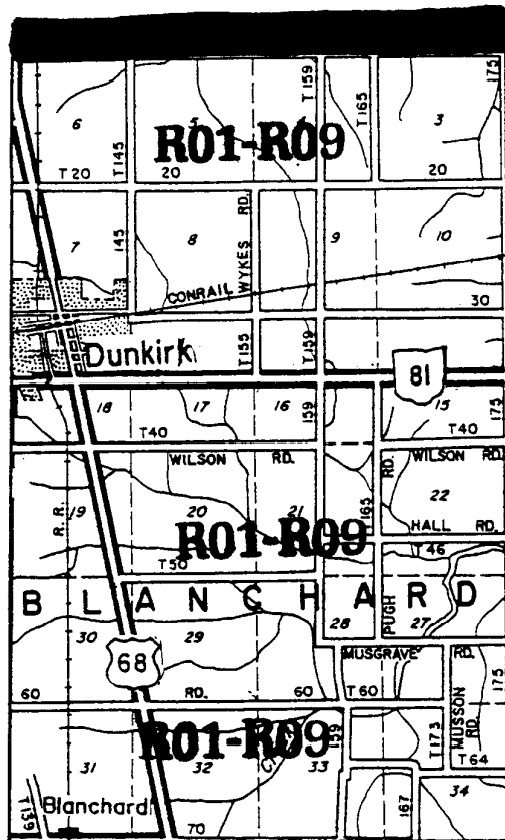
FCI-33 ACTUARIAL MAP

PAGE 14 of 17

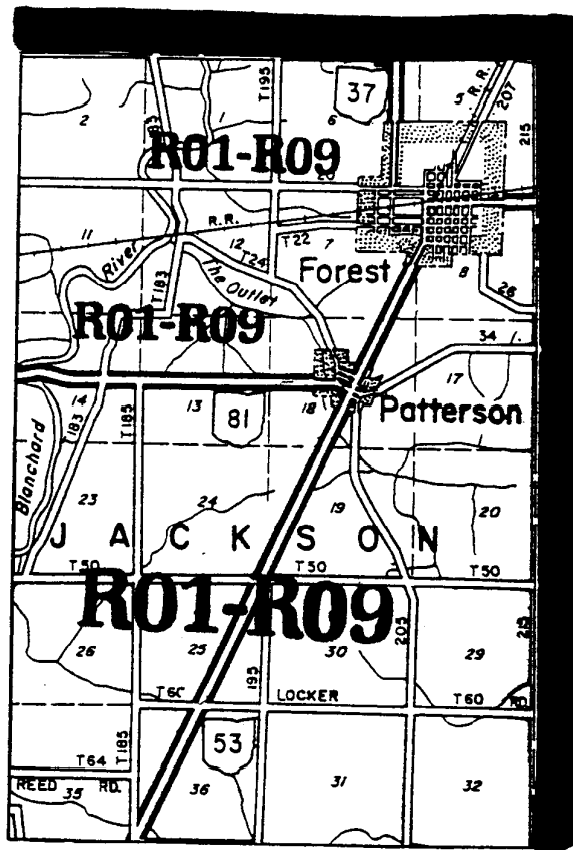
WASHINGTON TWP.
39-065



BLANCHARD TWP. 39-065



JACKSON TWP. 39-065



DATE: MAY 9, 1995

FCI-33 ACTUARIAL MAP

PAGE 17 of 17